

Fleet Town Council Office

The Harlington

236 Fleet Road

Fleet

GU51 4BY

01252 625246

10th March 2015

Dear Mr Jackson,

Statement of Neighbourhood Area Designation for Fleet Town Council

Fleet Town Council (FTC) would like to designate the area within the current boundary of Fleet Civil Parish as the 'neighbourhood area' from which it will undertake a Neighbourhood Plan (please see appendices).

FTC believes this area of designation to be appropriate as it consists of the whole area currently under the control of FTC, as outlined in 61G(3)(a) of the 1990 Act, and further by Schedule 9 of the 2011 Localism Act..

FTC believes that it, as a parish council, is categorised as a 'relevant body' to undertake the designation of a neighbourhood area as defined under Section 61G of the 1990 Act; a 'relevant body' to designate a neighbourhood area is defined in full by 61G(2)(a) in Schedule 9 of the 2011 Localism Act.

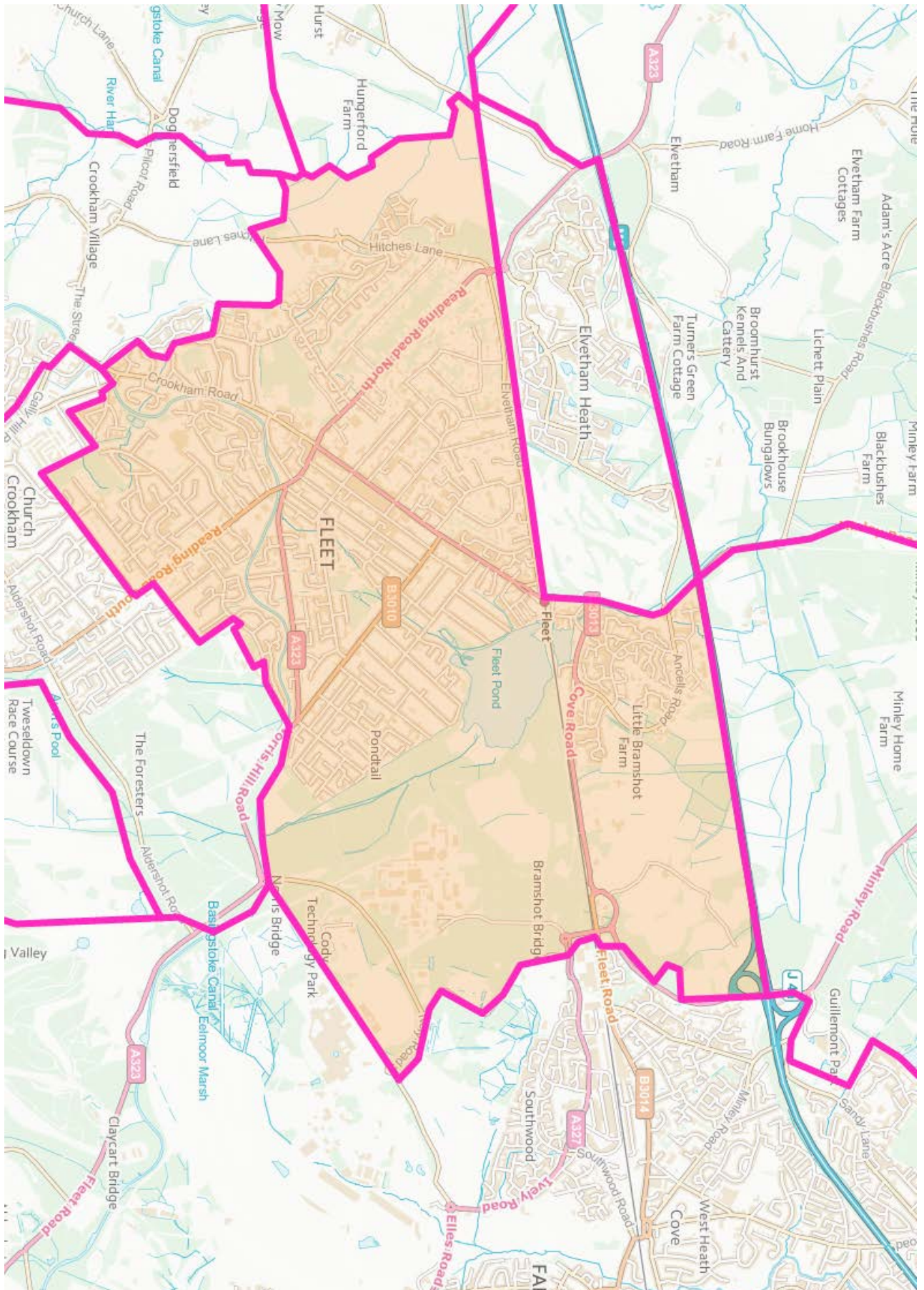
Yours sincerely,

Councillor Alexander Gray
Chairman of Neighbourhood Plan Working Group

Appendix 1

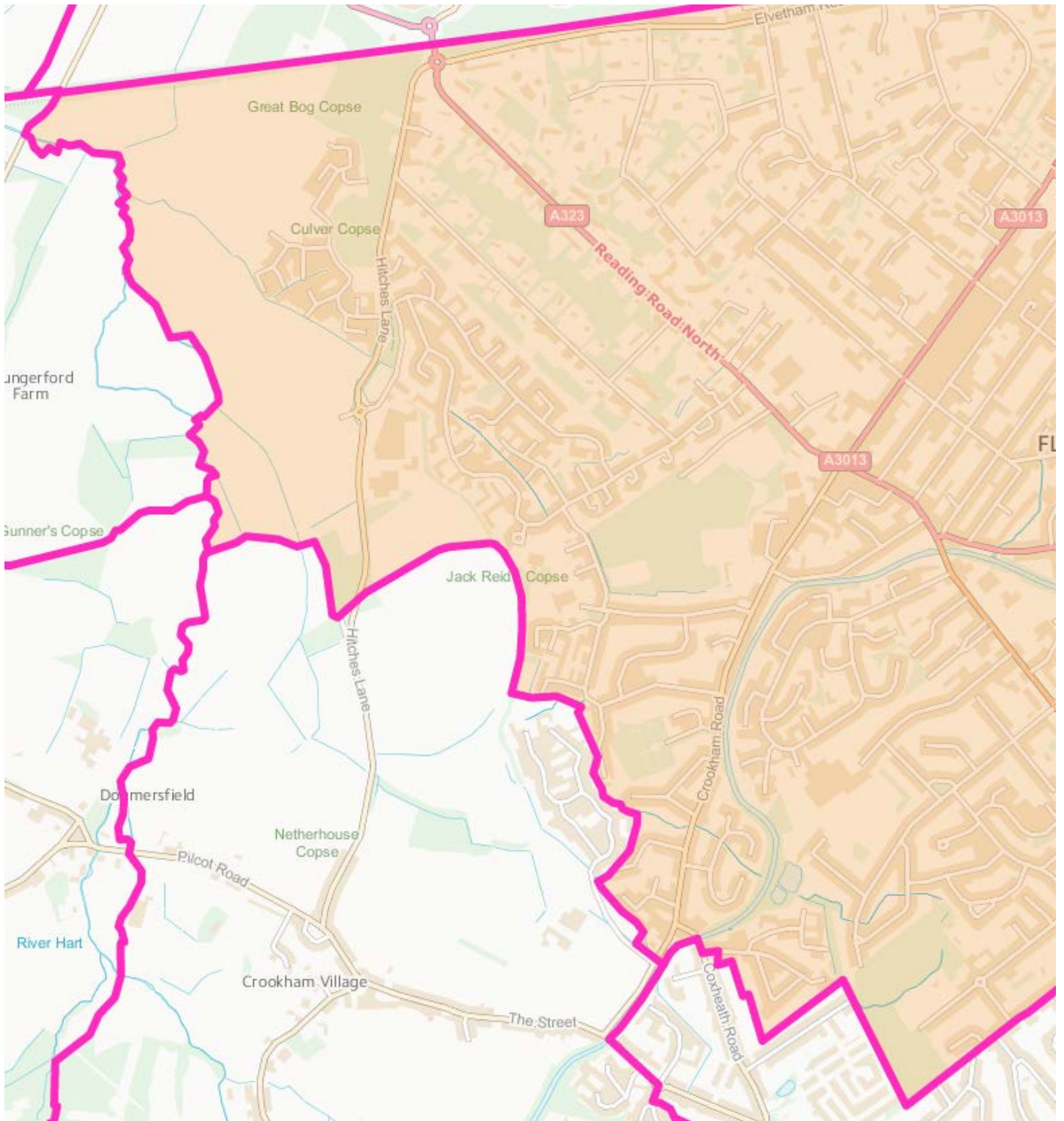
Map of whole neighbourhood area designation

(N.B area is currently under control of Fleet Town Council)



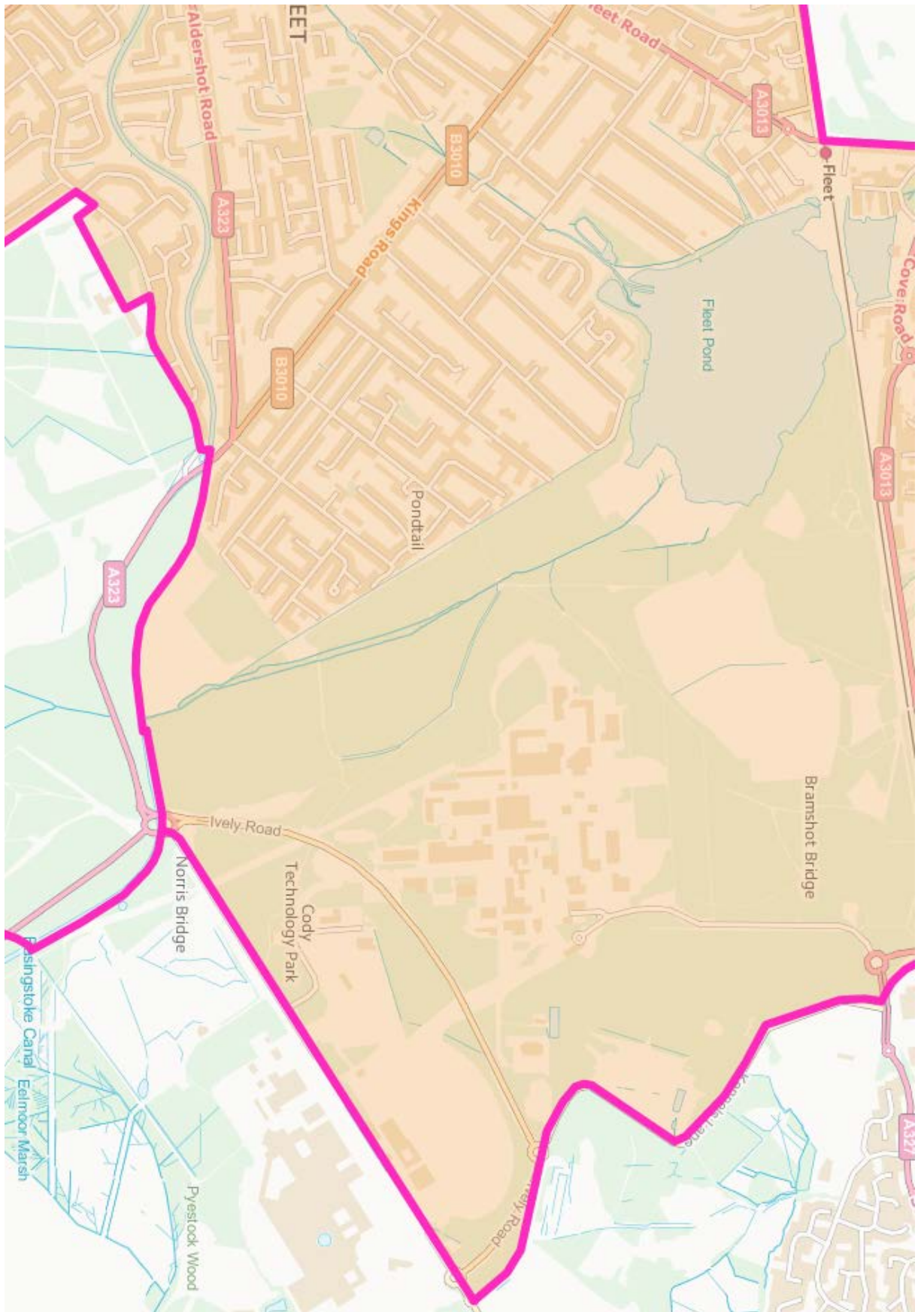
Appendix 2

Detailed map of west Fleet for designation



Appendix 3

Detailed map of east Fleet for designation



Appendix 4

Detailed map of area for designation including Ancells Farm

