




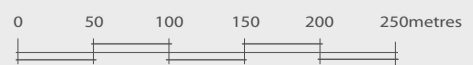


<p>Hart District Council</p> <p>Zebon Copse</p> <p>Neighbourhood Area</p>	<p> Neighbourhood Area Boundary</p> <p> Post-War residential development</p> <p> Open Spaces (parks, school playing fields, cemeteries)</p>	<p> Woodland</p> <p> Mixed development (in terms of age and / or uses)</p> <p>A Character Area</p>
--	---	---



Scale: 1:5000 @ A3

This map is reproduced from Ordnance Survey material with the permission of Ordnance Survey on behalf of the Controller of Her Majesty's Stationery Office © Crown copyright. Unauthorised reproduction infringes Crown copyright and may lead to prosecution or civil proceedings. (178182) (2009).