

Hart District Council


Sandy Lane Triangle


Neighbourhood Area


Scale: As Shown

 Neighbourhood Area Boundary

 Post-War residential development

 Open Spaces
(parks, school playing fields, cemeteries)

 Educational and community uses

 Mixed development
(in terms of age and / or uses)

A Character Area

This map is reproduced from Ordnance Survey material with the permission of Ordnance Survey on behalf of the Controller of Her Majesty's Stationery Office © Crown copyright. Unauthorised reproduction infringes Crown copyright and may lead to prosecution or civil proceedings. (178182) (2009).