








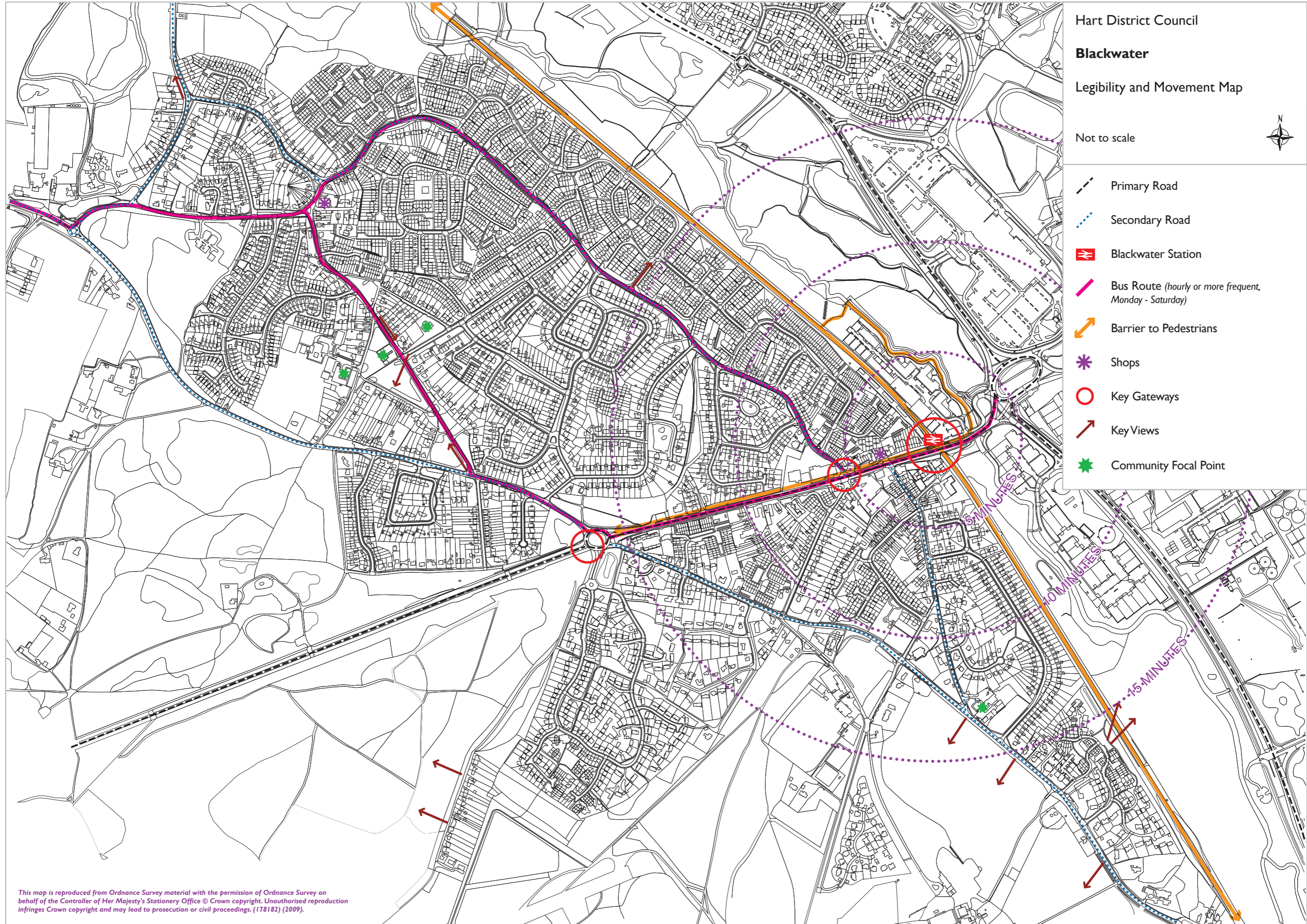


Hart District Council
Blackwater
Legibility and Movement Map

Not to scale



-  Primary Road
-  Secondary Road
-  Blackwater Station
-  Bus Route (*hourly or more frequent, Monday - Saturday*)
-  Barrier to Pedestrians
-  Shops
-  Key Gateways
-  Key Views
-  Community Focal Point



This map is reproduced from Ordnance Survey material with the permission of Ordnance Survey on behalf of the Controller of Her Majesty's Stationery Office © Crown copyright. Unauthorised reproduction infringes Crown copyright and may lead to prosecution or civil proceedings. (178182) (2009).