








MAP 2 PROPOSALS

-  1988 Conservation Area Extension YG1
-  Important Views YG13
-  Yateley Manor YG14
-  Yateley Hall YG15
-  The Green YG20
-  Potential Traffic Management Measures YG21
-  1981 Conservation Area Boundary

YATELEY GREEN

CONSERVATION AREA PROPOSAL STATEMENT



Hart District Council March 1988

1:5000

Reproduced from the Ordnance Survey maps with the permission of ARSIO
 Crown Copyright Reserved
 Additional material © Hart District Council 1988