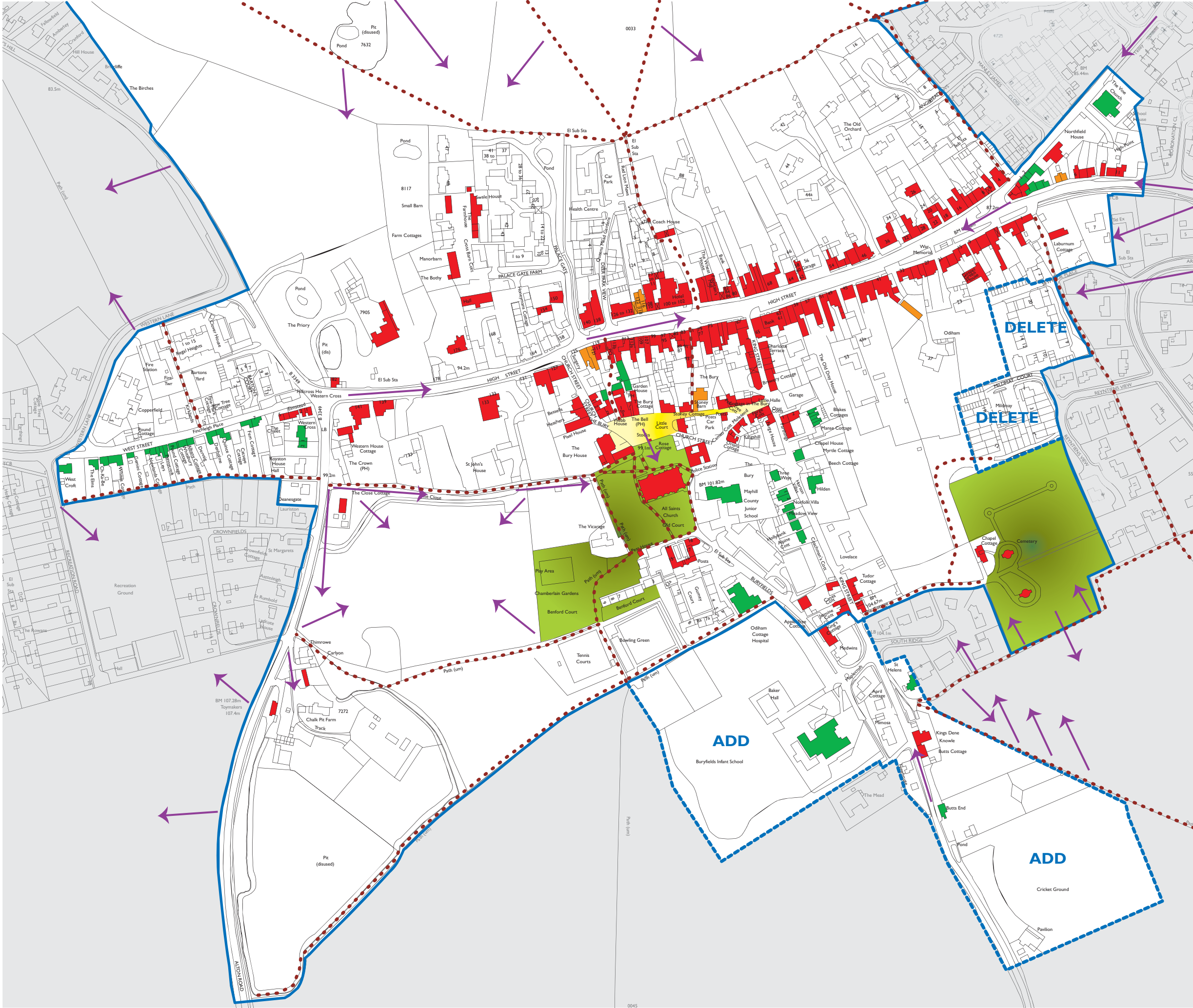











Harts District Council
 Conservation Area Appraisals
Odiham Conservation Area
 Townscape Appraisal Map
 (Not to scale)



-  Conservation area boundary
-  Proposed change to boundary
-  Listed buildings
-  Locally listed buildings
-  Positive buildings
-  Important views
-  Footpaths
-  The Bury
-  Public green space



This map is reproduced from Ordnance Survey material with the permission of Ordnance Survey on behalf of the Controller of Her Majesty's Stationery Office © Crown copyright. Unauthorised reproduction infringes Crown copyright and may lead to prosecution or civil proceedings. (178182) (2007).