









Hart District Council  
Conservation Area Appraisals

**North Warnborough  
Conservation Area**

Townscape Appraisal Map

(Not to scale)

-  Conservation area boundary
-  Proposed change to boundary
-  Listed buildings
-  Locally listed buildings
-  Positive buildings
-  Important views
-  Footpaths
-  Warnborough Green SSSI



*This map is reproduced from Ordnance Survey material with the permission of Ordnance Survey on behalf of the Controller of Her Majesty's Stationery Office © Crown copyright. Unauthorised reproduction infringes Crown copyright and may lead to prosecution or civil proceedings. (178182) (2007).*

