



EVERSLEY: CHURCH FARM CONSERVATION AREA

1976 Revised 27/10/87











----- Boundary  1:2500

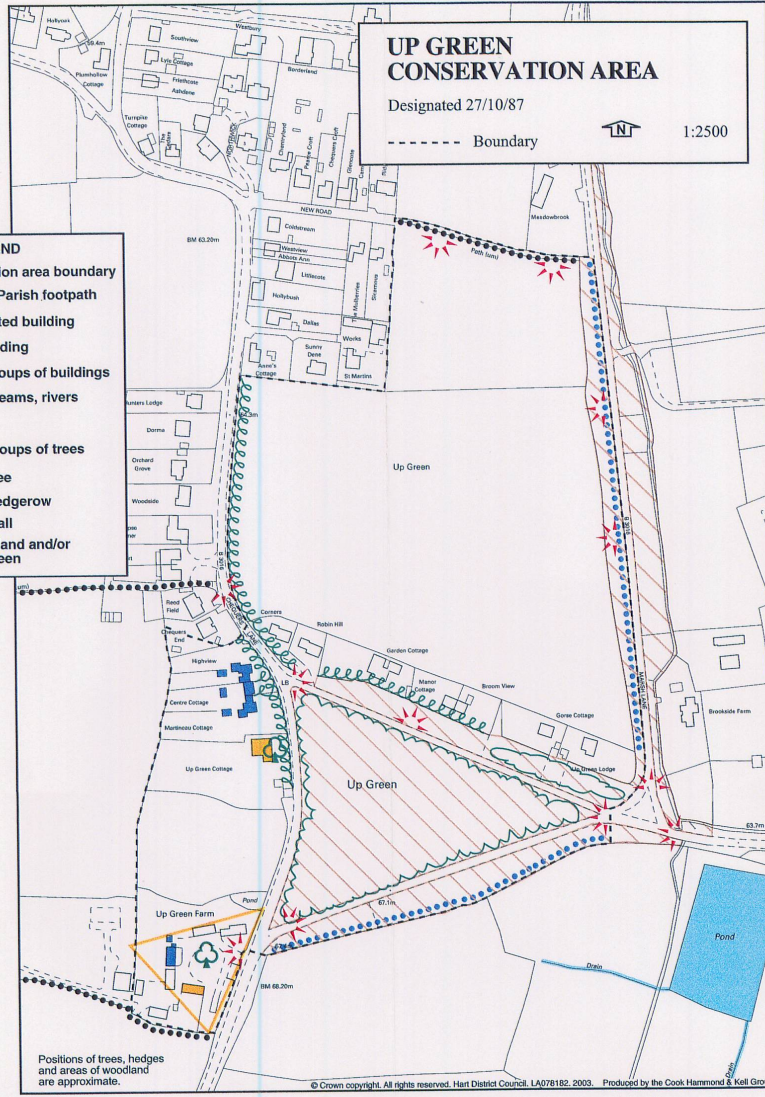
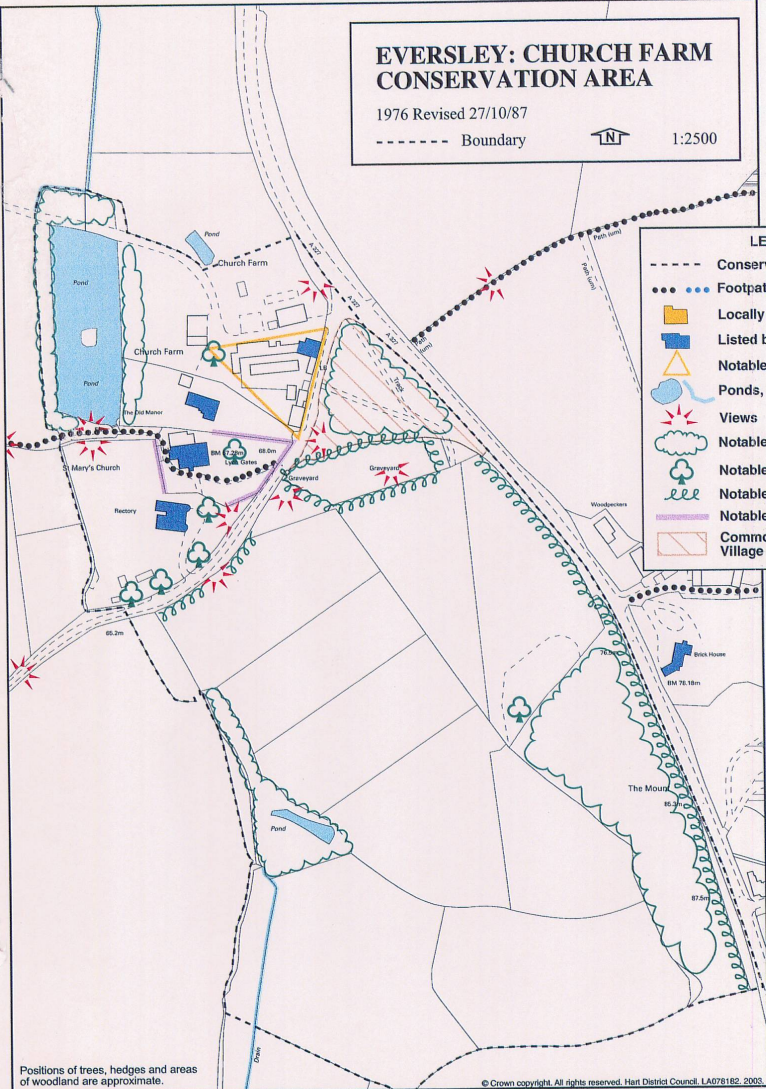
UP GREEN CONSERVATION AREA

Designated 27/10/87

----- Boundary  1:2500

LEGEND

- Conservation area boundary
- Footpath, Parish footpath
-  Locally listed building
-  Listed building
-  Notable groups of buildings
-  Ponds, streams, rivers
-  Views
-  Notable groups of trees
-  Notable tree
-  Notable hedgerow
-  Notable wall
-  Common land and/or Village Green



Positions of trees, hedges and areas of woodland are approximate.

© Crown copyright. All rights reserved. Hart District Council. LA078182. 2003.

Positions of trees, hedges and areas of woodland are approximate.

© Crown copyright. All rights reserved. Hart District Council. LA078182. 2003. Produced by the Cook Hammond & Kell Group.