


Hart District Council


West Fleet

Neighbourhood Area


Scale: As Shown

 Neighbourhood Area Boundary

 Post-War residential development

 Open Spaces
(parks, school playing fields, cemeteries)

 Commercial uses - retail

 Educational and community uses

 Mixed development
(in terms of age and / or uses)

A Character Area

