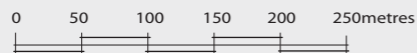


Hart District Council

**Queen Elizabeth Barracks and Environs**


Neighbourhood Area

Scale: As Shown




 Neighbourhood Area Boundary

 Victorian/Edwardian residential development

 Post-War residential development

 Open Spaces  
(parks, school playing fields, cemeteries)

 Woodland

 Educational and community uses

 Commercial uses - retail

 Commercial uses - industrial/offices

 Vacant land

**A** Character Area

This map is reproduced from Ordnance Survey material with the permission of Ordnance Survey on behalf of the Controller of Her Majesty's Stationery Office © Crown copyright. Unauthorised reproduction infringes Crown copyright and may lead to prosecution or civil proceedings. (178182) (2009).