

Hart District Council

**Pondtail**


Neighbourhood Area


Scale: As Shown

 Neighbourhood Area Boundary


 Victorian/Edwardian residential development

 Inter-War residential development

 Post-War residential development

 Open Spaces  
(parks, school playing fields, cemeteries)

 Commercial uses - industrial/offices

 Mixed development  
(in terms of age and / or uses)

**A** Character Area

This map is reproduced from Ordnance Survey material with the permission of Ordnance Survey on behalf of the Controller of Her Majesty's Stationery Office © Crown copyright. Unauthorised reproduction infringes Crown copyright and may lead to prosecution or civil proceedings. (178182) (2009).

