






Hart District Council

**Fleet Town Centre Neighbourhood Area**

Townscape Analysis Map

Not to scale

-  Neighbourhood Area Boundary
-  Listed Buildings
-  Locally Listed Buildings
-  Positive Buildings
-  Opportunity Sites

This map is reproduced from Ordnance Survey material with the permission of Ordnance Survey on behalf of the Controller of Her Majesty's Stationery Office © Crown copyright. Unauthorised reproduction infringes Crown copyright and may lead to prosecution or civil proceedings. (178182) (2009).