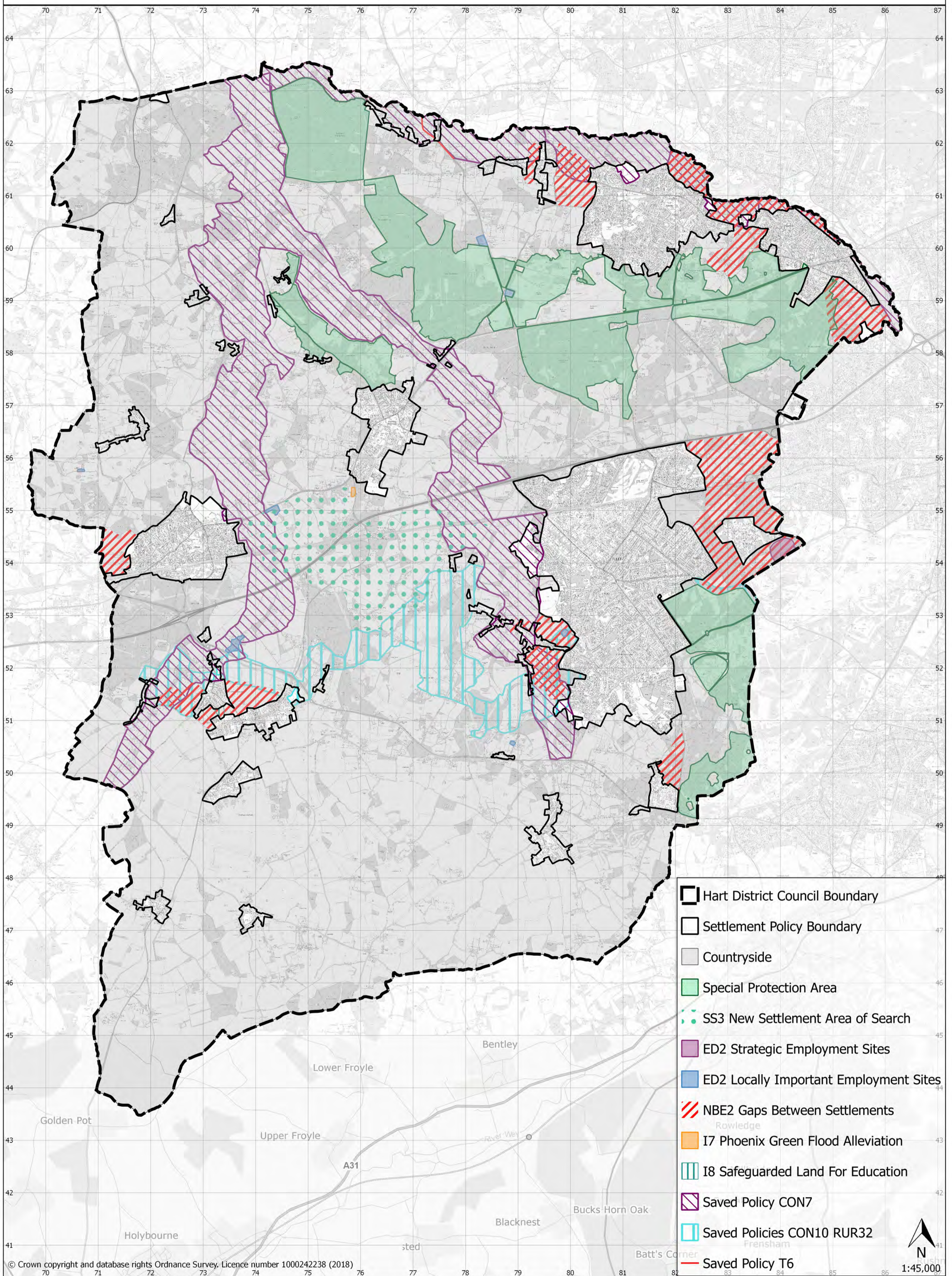
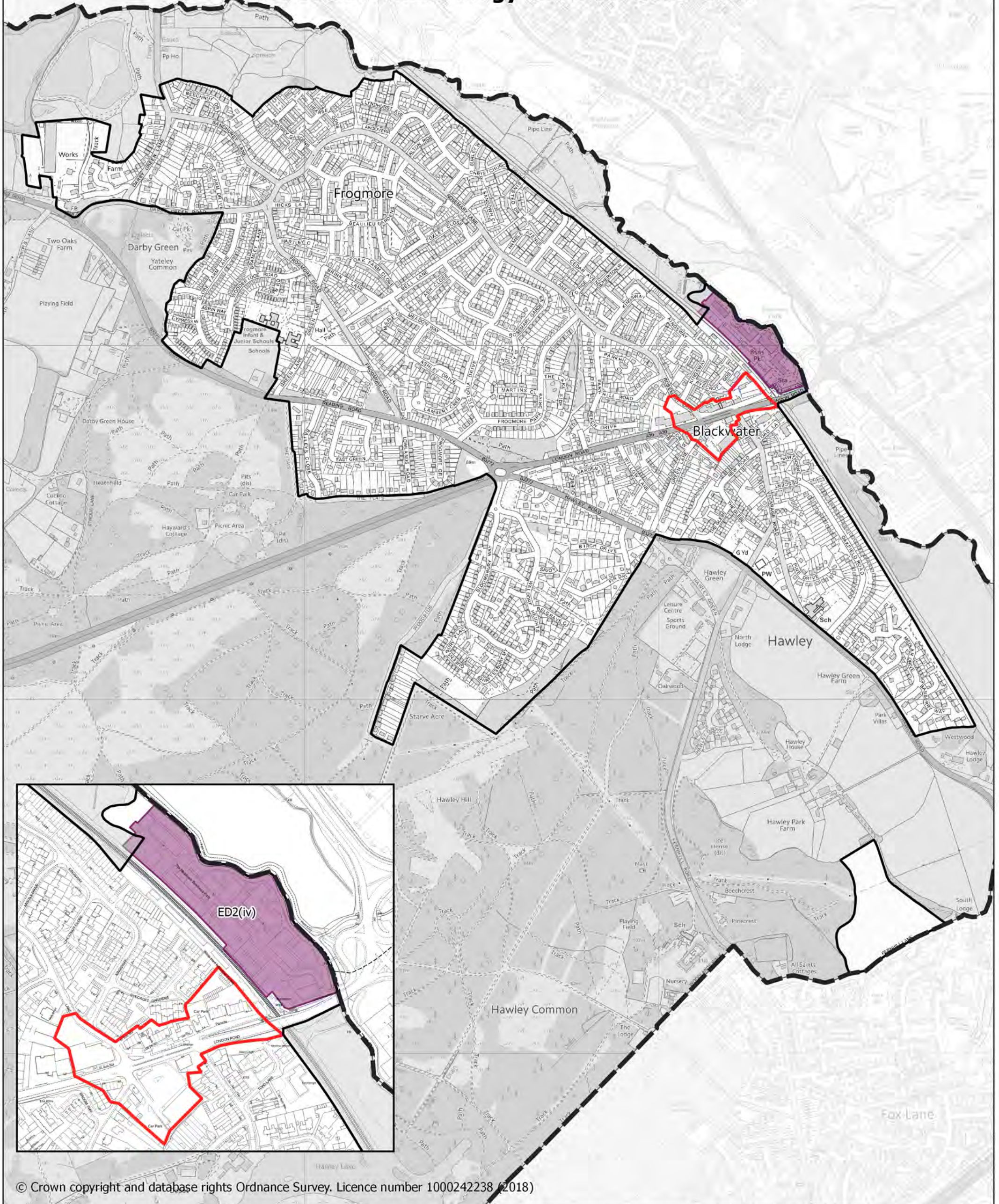


# Hart Local Plan: Strategy and Sites 2016-2032 Policies Map



- Hart District Council Boundary
- Settlement Policy Boundary
- Countryside
- Special Protection Area
- SS3 New Settlement Area of Search
- ED2 Strategic Employment Sites
- ED2 Locally Important Employment Sites
- NBE2 Gaps Between Settlements
- I7 Phoenix Green Flood Alleviation
- I8 Safeguarded Land For Education
- Saved Policy CON7
- Saved Policies CON10 RUR32
- Saved Policy T6

# Hart Local Plan: Strategy and Sites 2016-2032



© Crown copyright and database rights Ordnance Survey. Licence number 1000242238 (2018)

- Settlement Policy Boundary
- Countryside
- ED2 Strategic Employment Sites
- ED4 Town, District and Local Centres & ED6 Local Centres

## INSET MAP 1 Blackwater & Hawley



1:10,000

# Hart Local Plan: Strategy and Sites 2016-2032



See Inset Map 25 - Odiham

© Crown copyright and database rights Ordnance Survey. Licence number 1000242238 (2018)

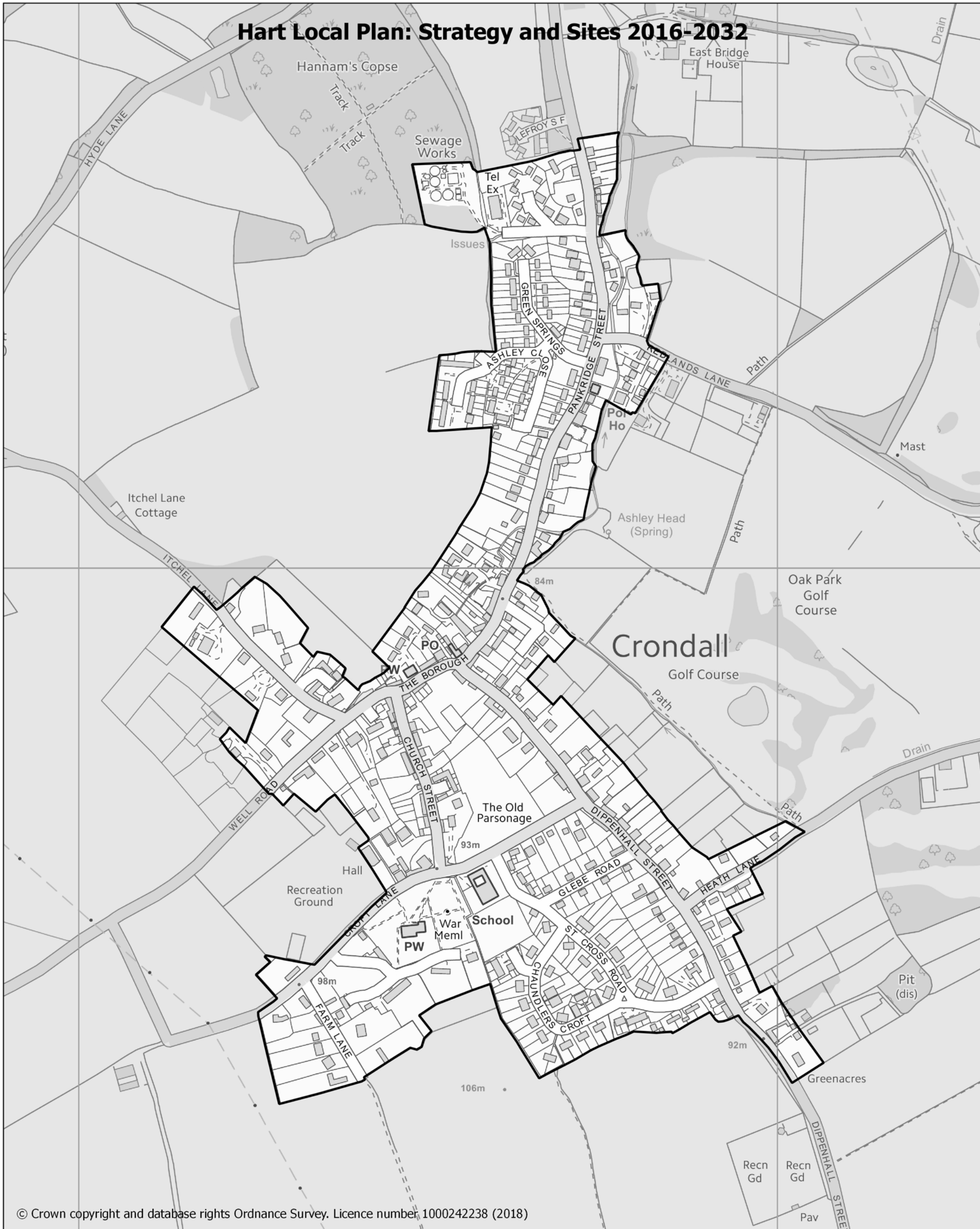
- Settlement Policy Boundary
- Countryside

## INSET MAP 2 Broad Oak



1:2,500

# Hart Local Plan: Strategy and Sites 2016-2032



© Crown copyright and database rights Ordnance Survey. Licence number 1000242238 (2018)

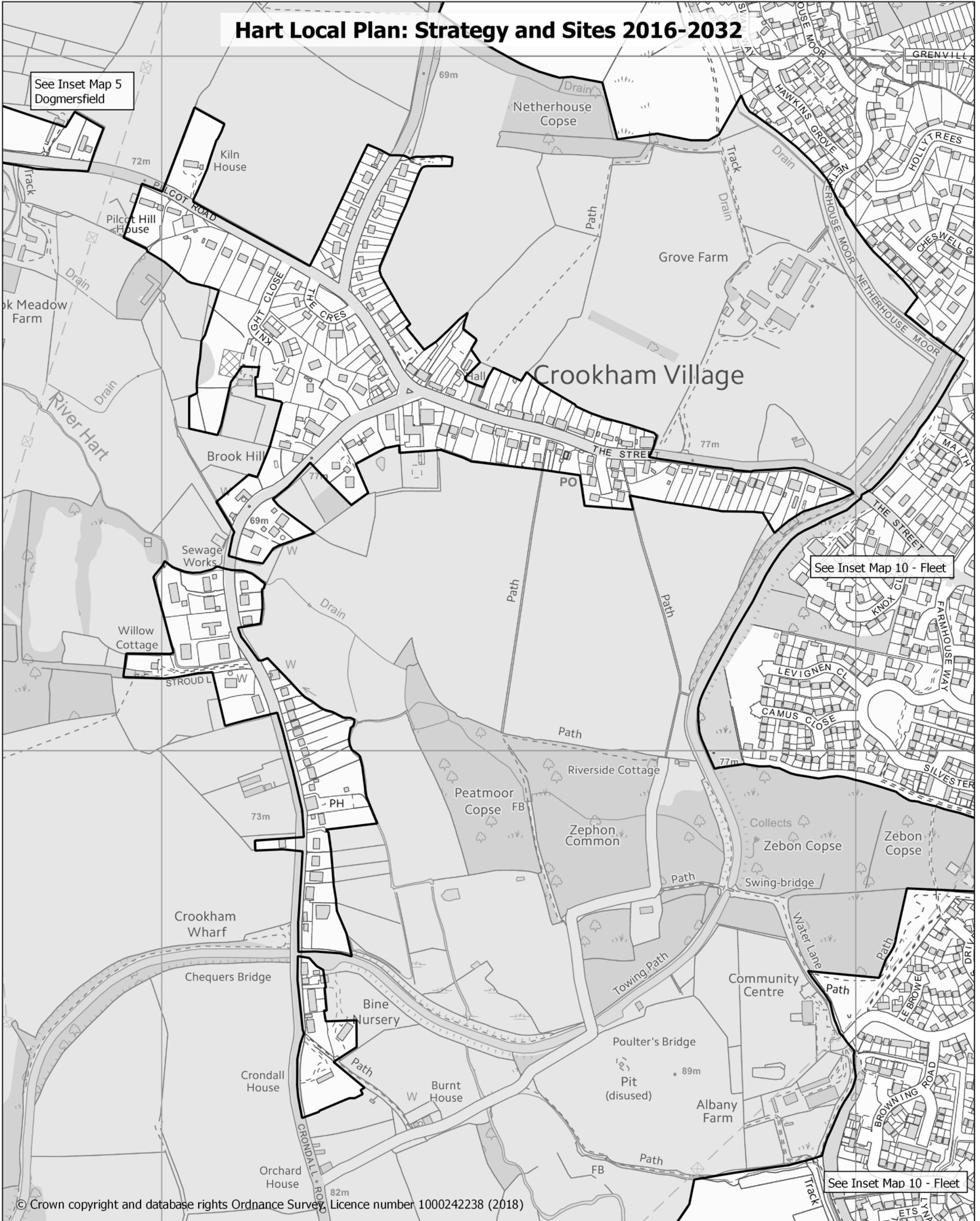
- Settlement Policy Boundary
- Countryside

## INSET MAP 3 Crondall



1:5,000

# Hart Local Plan: Strategy and Sites 2016-2032



© Crown copyright and database rights Ordnance Survey, Licence number 1000242238 (2018)

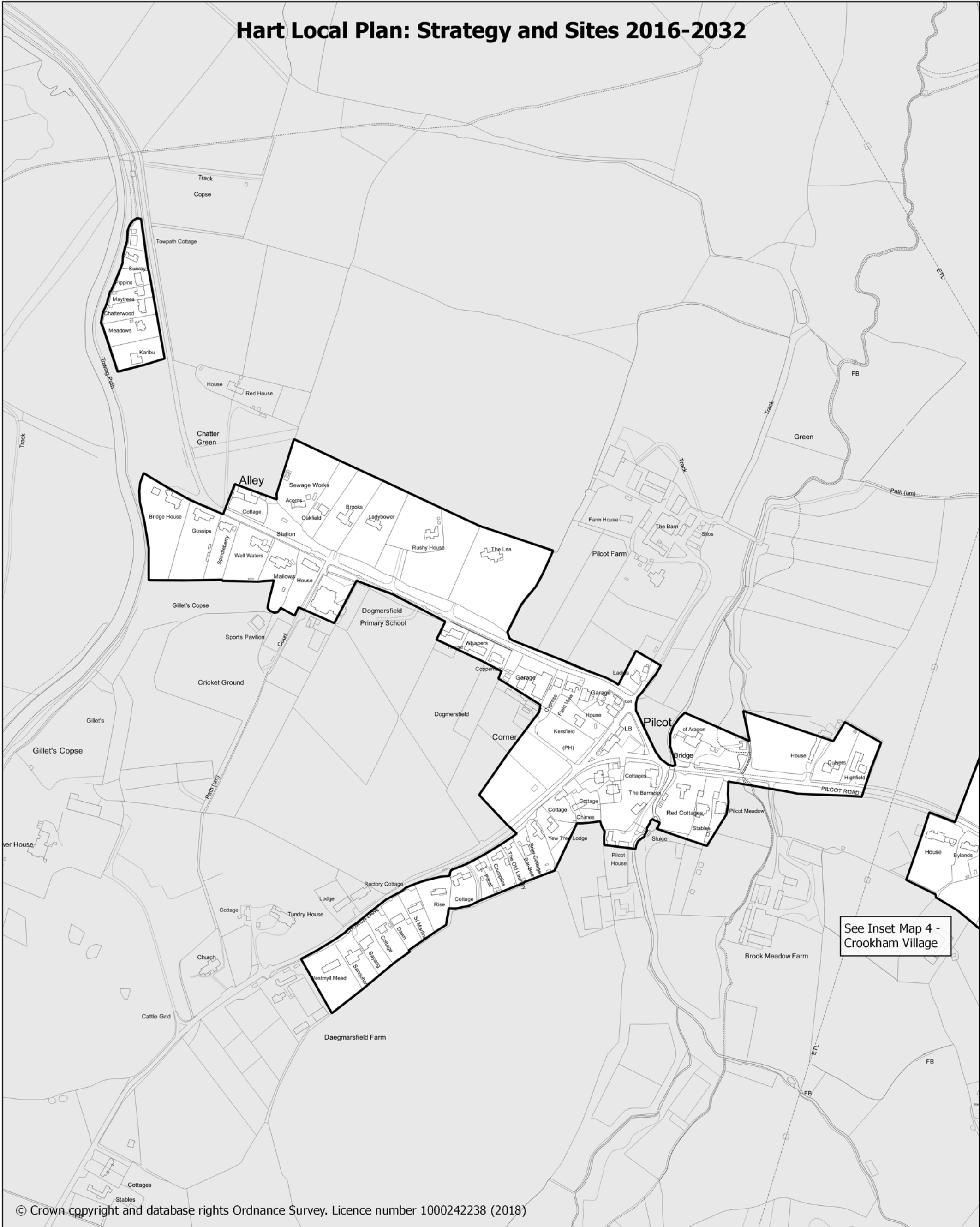
- Settlement Policy Boundary
- Countryside

## INSET MAP 4 Crookham Village



1:5,000

# Hart Local Plan: Strategy and Sites 2016-2032



© Crown copyright and database rights Ordnance Survey. Licence number 1000242238 (2018)

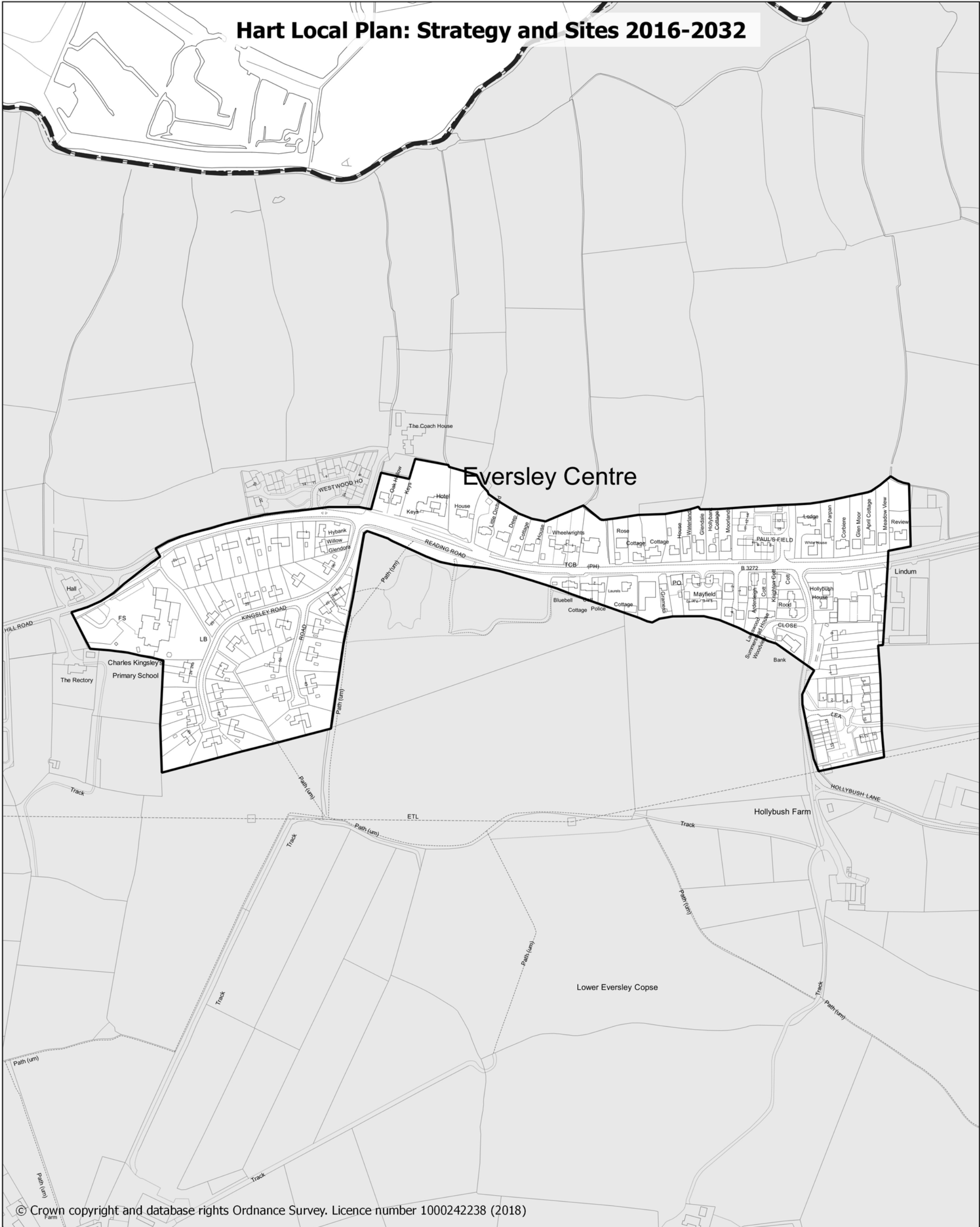
- Settlement Policy Boundary
- Countryside

## INSET MAP 5 Dogmersfield






1:4,000

# Hart Local Plan: Strategy and Sites 2016-2032



© Crown copyright and database rights Ordnance Survey. Licence number 1000242238 (2018)

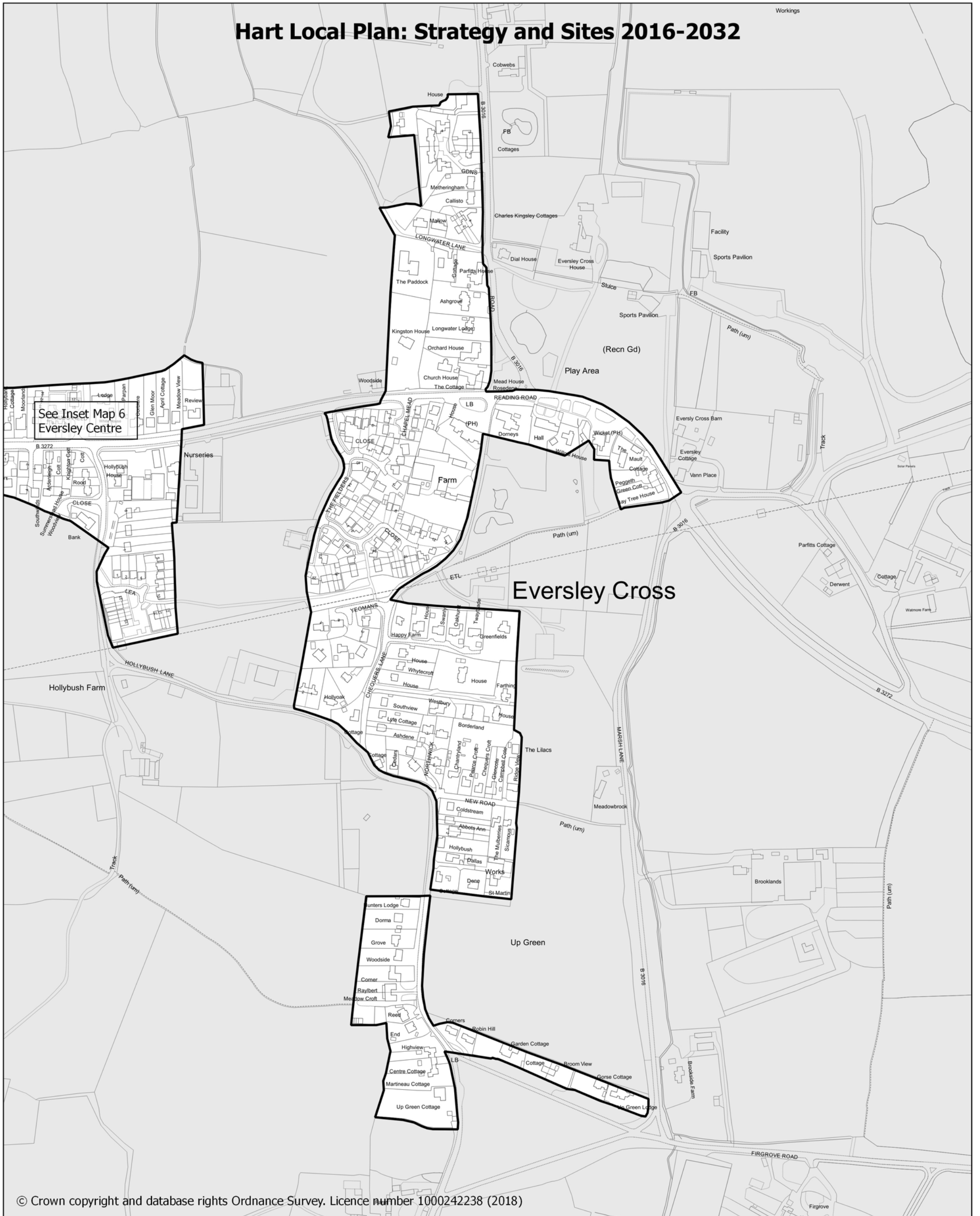
-  Hart District Council Boundary
-  Settlement Policy Boundary
-  Countryside

## INSET MAP 6 Eversley Centre



1:4,000

# Hart Local Plan: Strategy and Sites 2016-2032



© Crown copyright and database rights Ordnance Survey. Licence number 1000242238 (2018)

- Settlement Policy Boundary
- Countryside

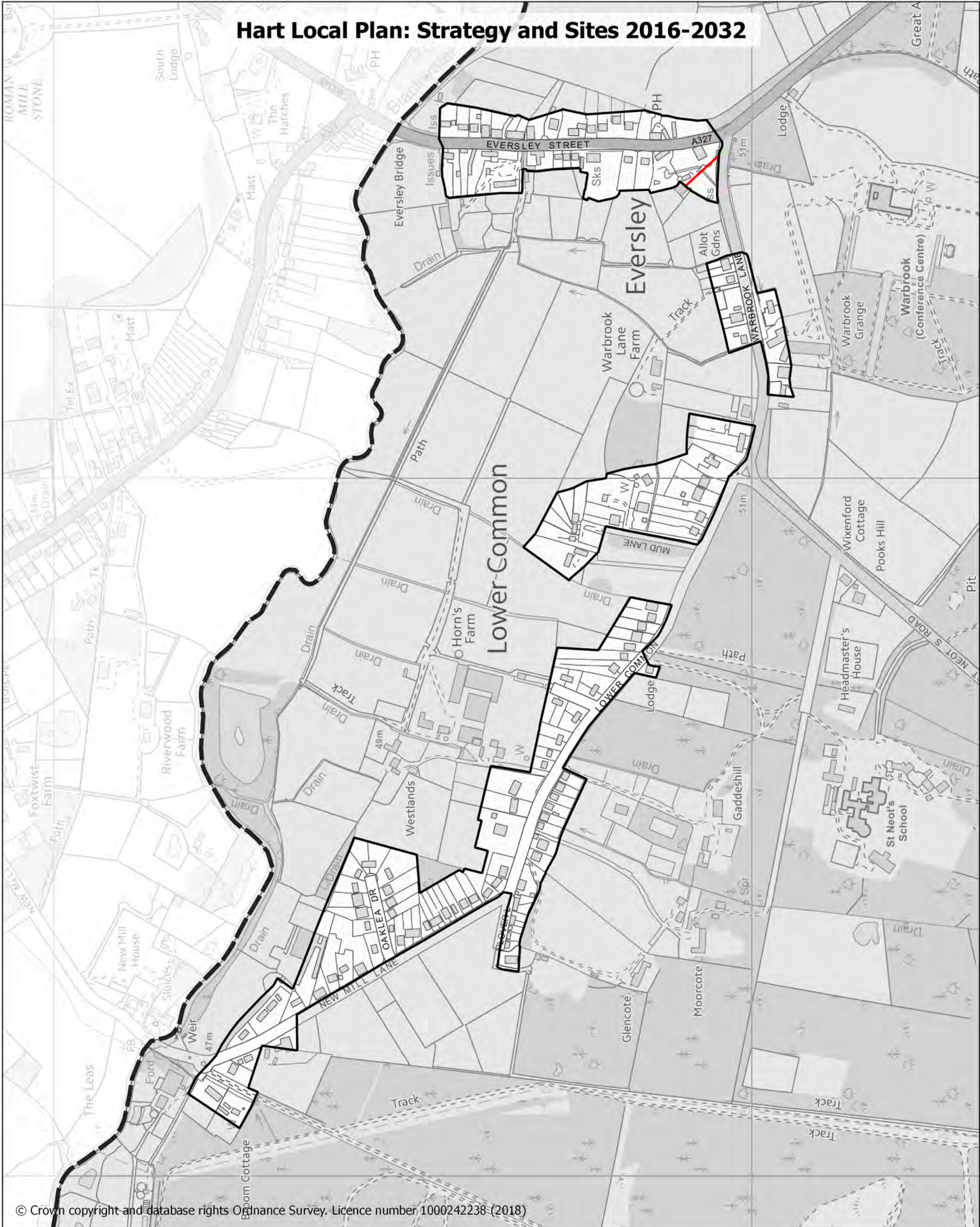
## INSET MAP 7 Eversley Cross and Up Green



1:4,000



# Hart Local Plan: Strategy and Sites 2016-2032



© Crown copyright and database rights Ordnance Survey. Licence number 1000242238 (2018)

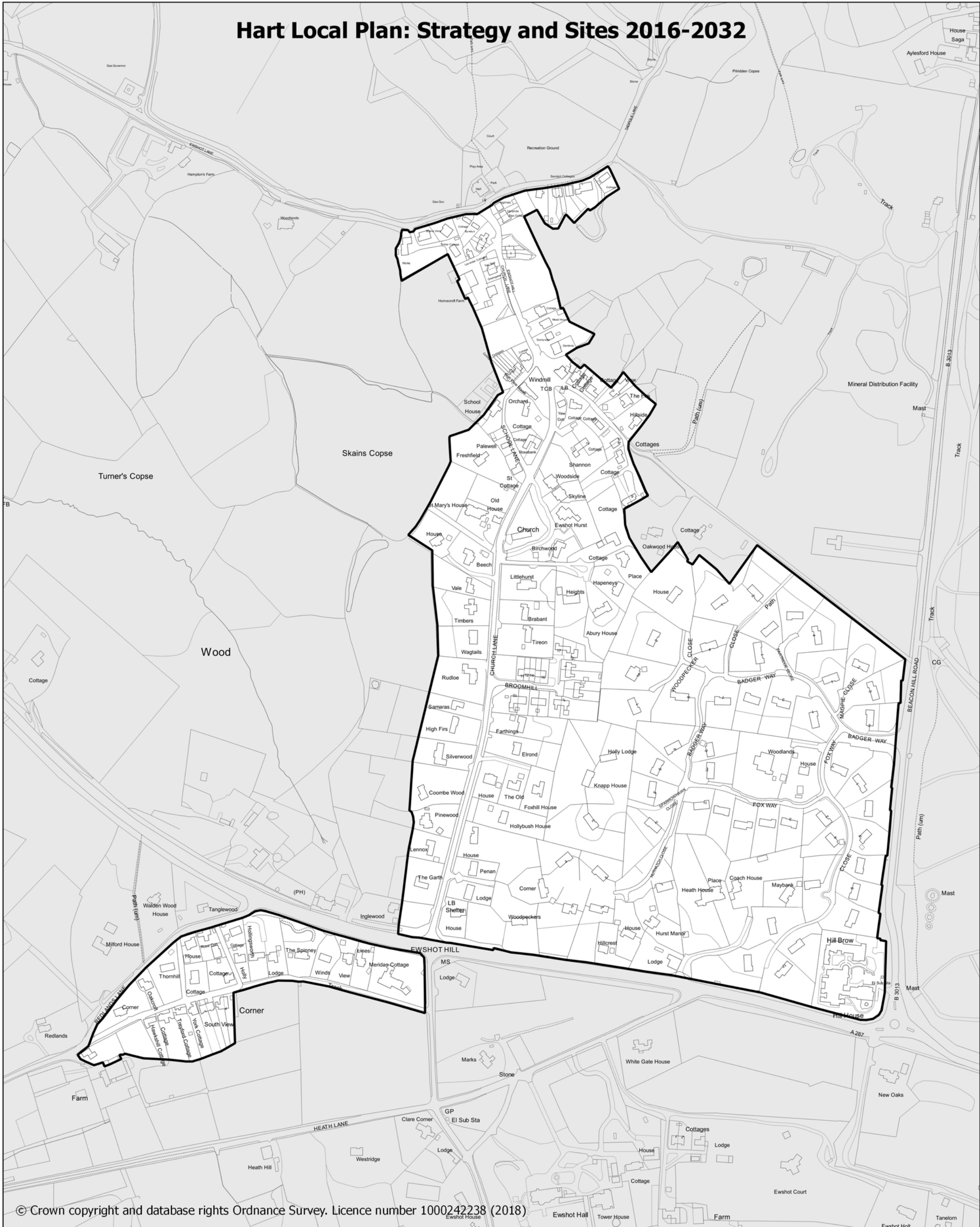
-  Hart District Council Boundary
-  Settlement Policy Boundary
-  Countryside
-  Saved Policy T6

## INSET MAP 8 Eversley Street and Lower Common



1:5,000

# Hart Local Plan: Strategy and Sites 2016-2032



© Crown copyright and database rights Ordnance Survey. Licence number 1000242238 (2018)

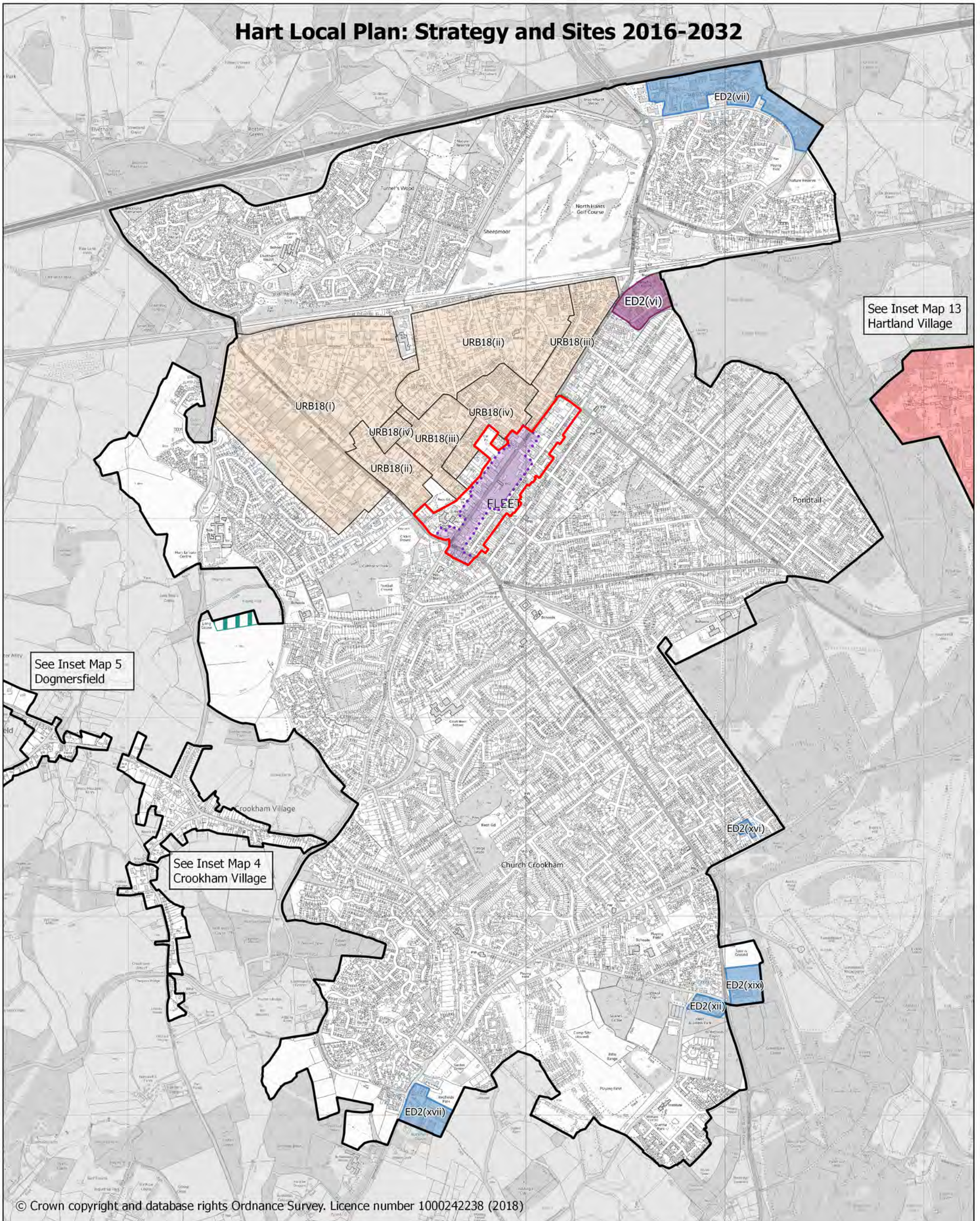
- Settlement Policy Boundary
- Countryside

## INSET MAP 9 Ewshot



1:4,000

# Hart Local Plan: Strategy and Sites 2016-2032



© Crown copyright and database rights Ordnance Survey. Licence number 1000242238 (2018)

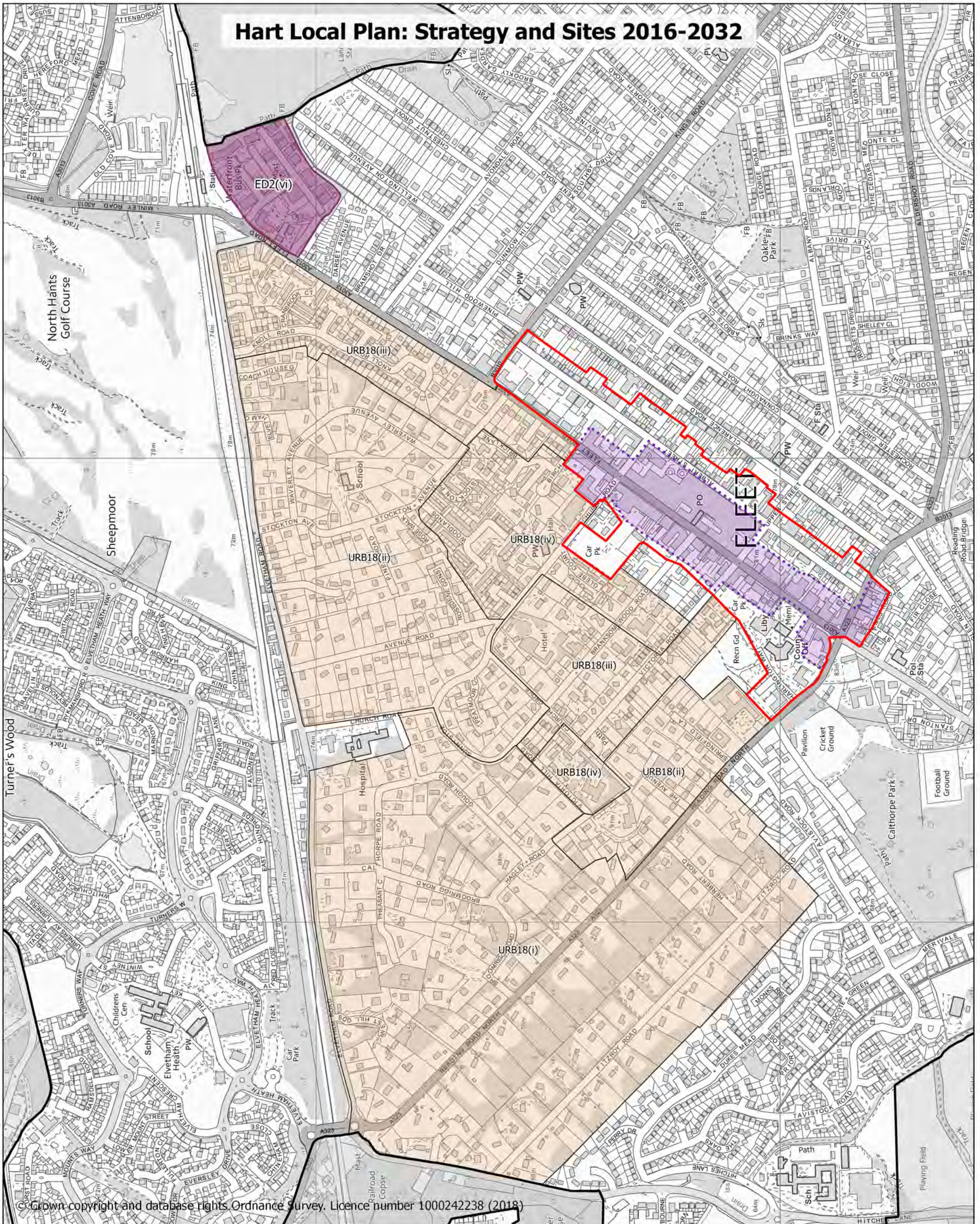
- |  |                                      |
|--|--------------------------------------|
| Settlement Policy Boundary             | ED4 Town, District and Local Centres |
| Countryside                            | ED5 Fleet Town Centre                |
| ED2 Strategic Employment Sites         | Saved Policies URB18                 |
| ED2 Locally Important Employment Sites | I8 Safeguarded Land For Education    |

## INSET MAP 10 Fleet



1:17,500

# Hart Local Plan: Strategy and Sites 2016-2032



© Crown copyright and database rights Ordnance Survey. Licence number 1000242238 (2018)

-  Settlement Policy Boundary
-  Countryside
-  ED2 Strategic Employment Sites
-  ED4 Town, District and Local Centres
-  ED5 Fleet Town Centre
-  Saved Policies URB18

## INSET MAP 10.1 Fleet Town Centre



1:7,500

# Hart Local Plan: Strategy and Sites 2016-2032



© Crown copyright and database rights Ordnance Survey. Licence number 1000242238 (2018)

- Settlement Policy Boundary
- Countryside

## INSET MAP 11 Greywell





1:3,000

# Hart Local Plan: Strategy and Sites 2016-2032



© Crown copyright and database rights Ordnance Survey. Licence number 1000242238 (2018)

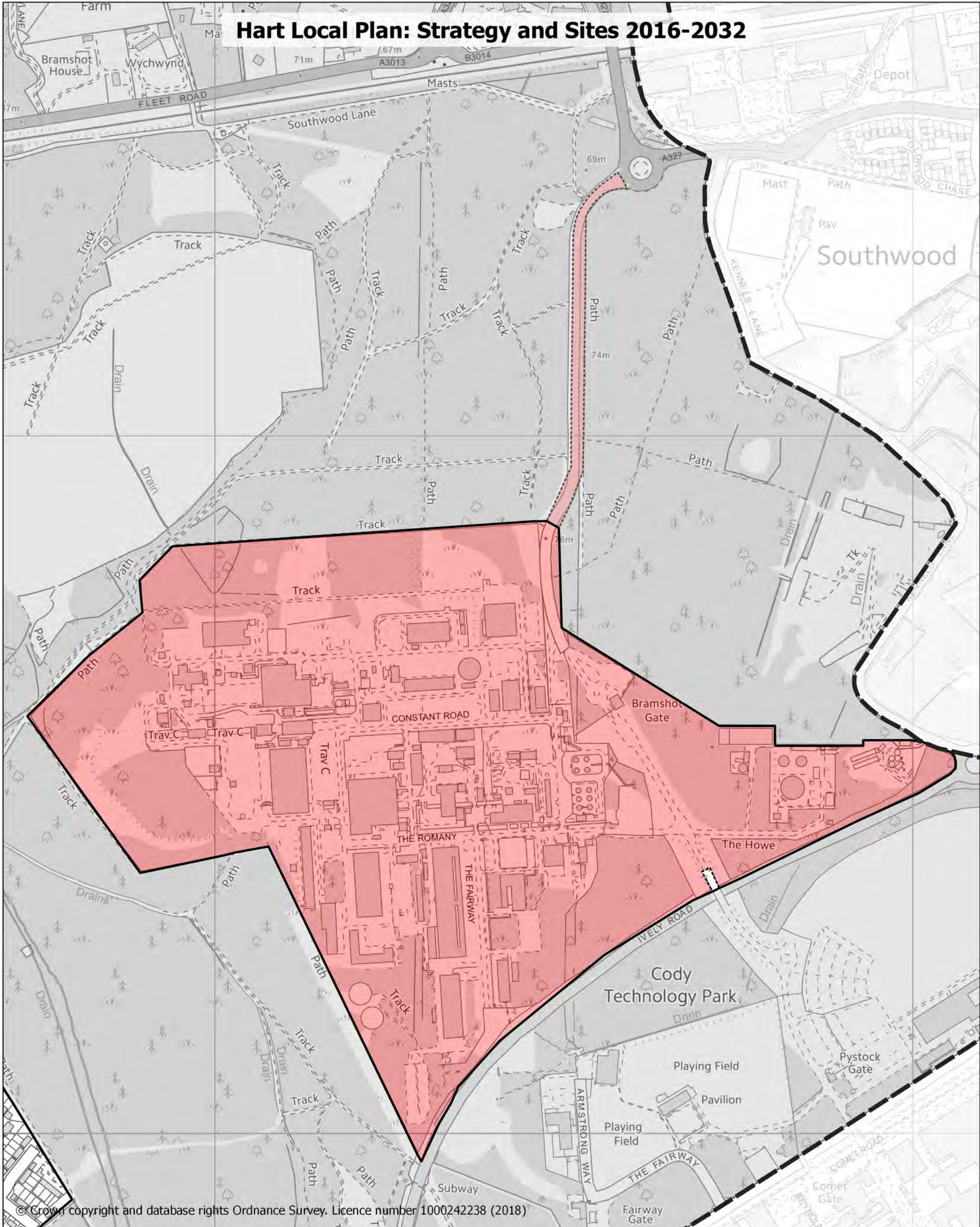
-  Settlement Policy Boundary
-  Countryside

## INSET MAP 12 Hartfordbridge



1:2,500

# Hart Local Plan: Strategy and Sites 2016-2032



© Crown copyright and database rights Ordnance Survey. Licence number 1000242238 (2018)

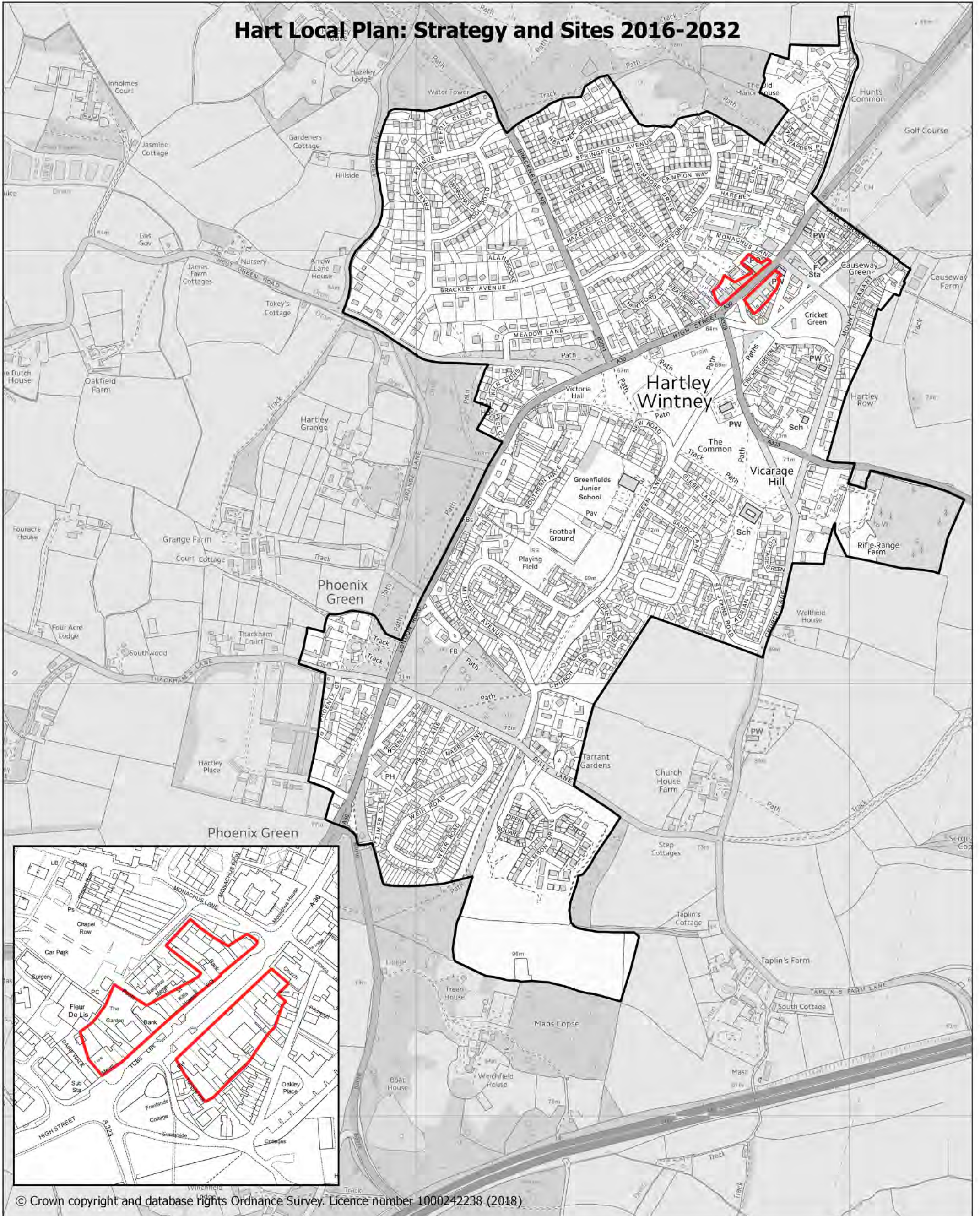
-  Hart District Council Boundary
-  Settlement Policy Boundary
-  Countryside
-  SS2 Hartland Village

## INSET MAP 13 Hartland Village



1:5,000

# Hart Local Plan: Strategy and Sites 2016-2032



© Crown copyright and database rights Ordnance Survey. Licence number 1000242238 (2018)

- Settlement Policy Boundary
- Countryside
- ED4 Town, District and Local Centres & ED6 Local Centres

## INSET MAP 14 Hartley Wintney





1:8,000



# Hart Local Plan: Strategy and Sites 2016-2032



© Crown copyright and database rights Ordnance Survey. Licence number 1000242238 (2018)

-  Settlement Policy Boundary
-  Countryside

## INSET MAP 15 Hazeley



1:2,000

# Hart Local Plan: Strategy and Sites 2016-2032



© Crown copyright and database rights Ordnance Survey. Licence number 1000242238 (2018)

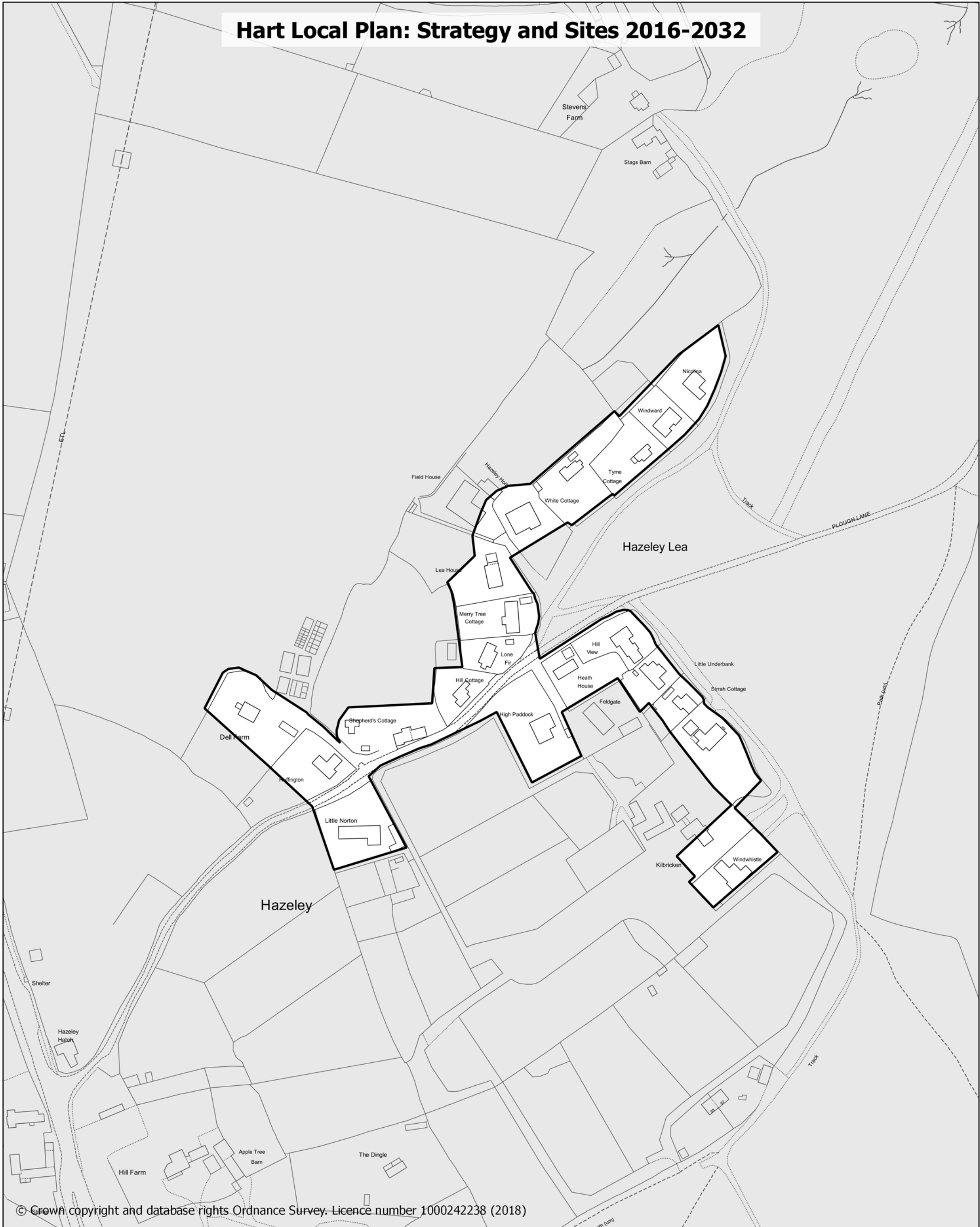
- Settlement Policy Boundary
- Countryside

## INSET MAP 16 Hazeley Bottom





1:2,000

# Hart Local Plan: Strategy and Sites 2016-2032



© Crown copyright and database rights Ordnance Survey. Licence number 1000242238 (2018)

-  Settlement Policy Boundary
-  Countryside

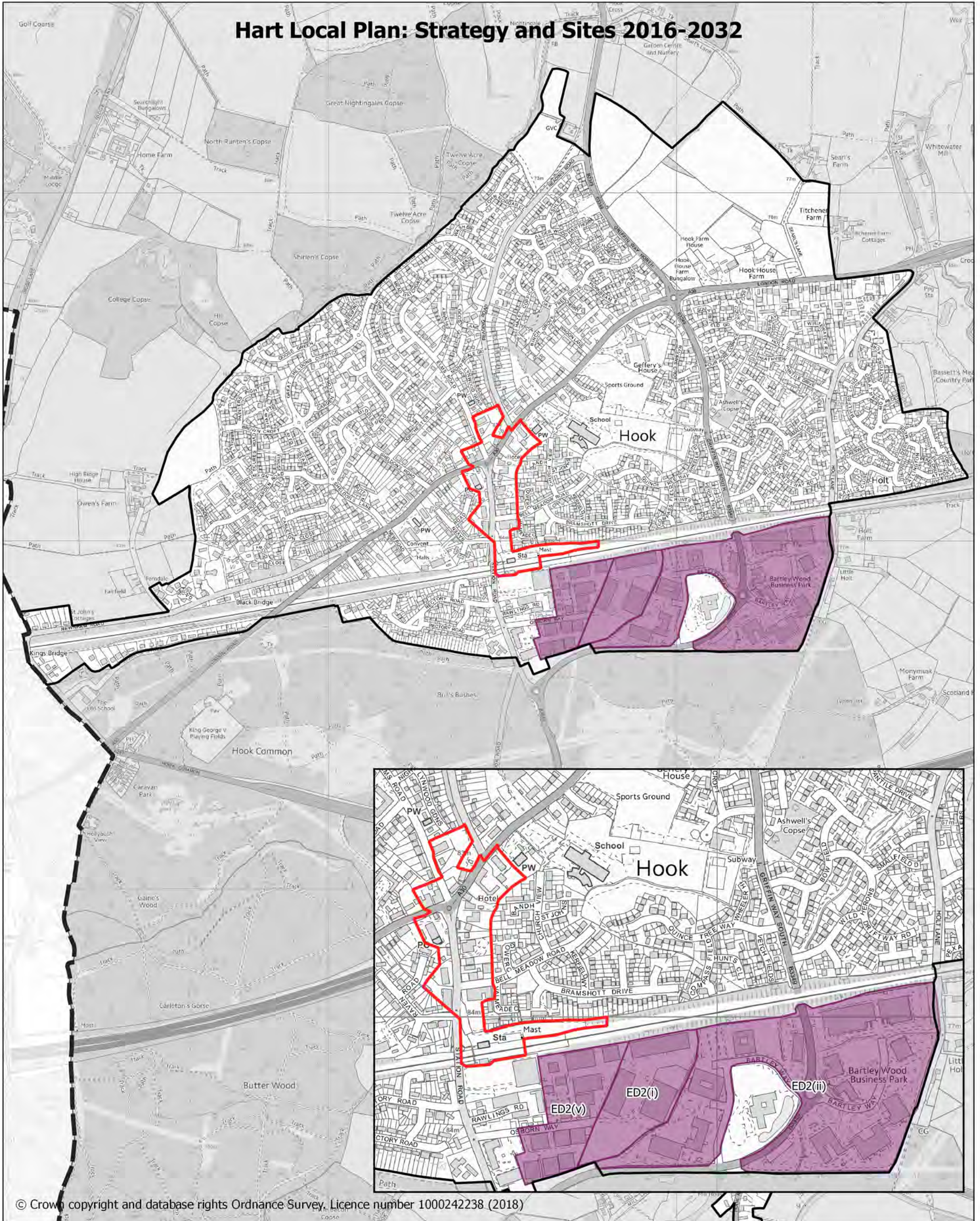
## INSET MAP 17 Hazeley Lea



1:2,000



# Hart Local Plan: Strategy and Sites 2016-2032



© Crown copyright and database rights Ordnance Survey, Licence number 1000242238 (2018)

-  Hart District Council Boundary
-  Settlement Policy Boundary
-  Countryside
-  ED2 Strategic Employment Sites
-  ED4 Town, District and Local Centres & ED6 Local Centres

## INSET MAP 19 Hook



1:10,000

# Hart Local Plan: Strategy and Sites 2016-2032



© Crown copyright and database rights Ordnance Survey. Licence number 1000242238 (2018)

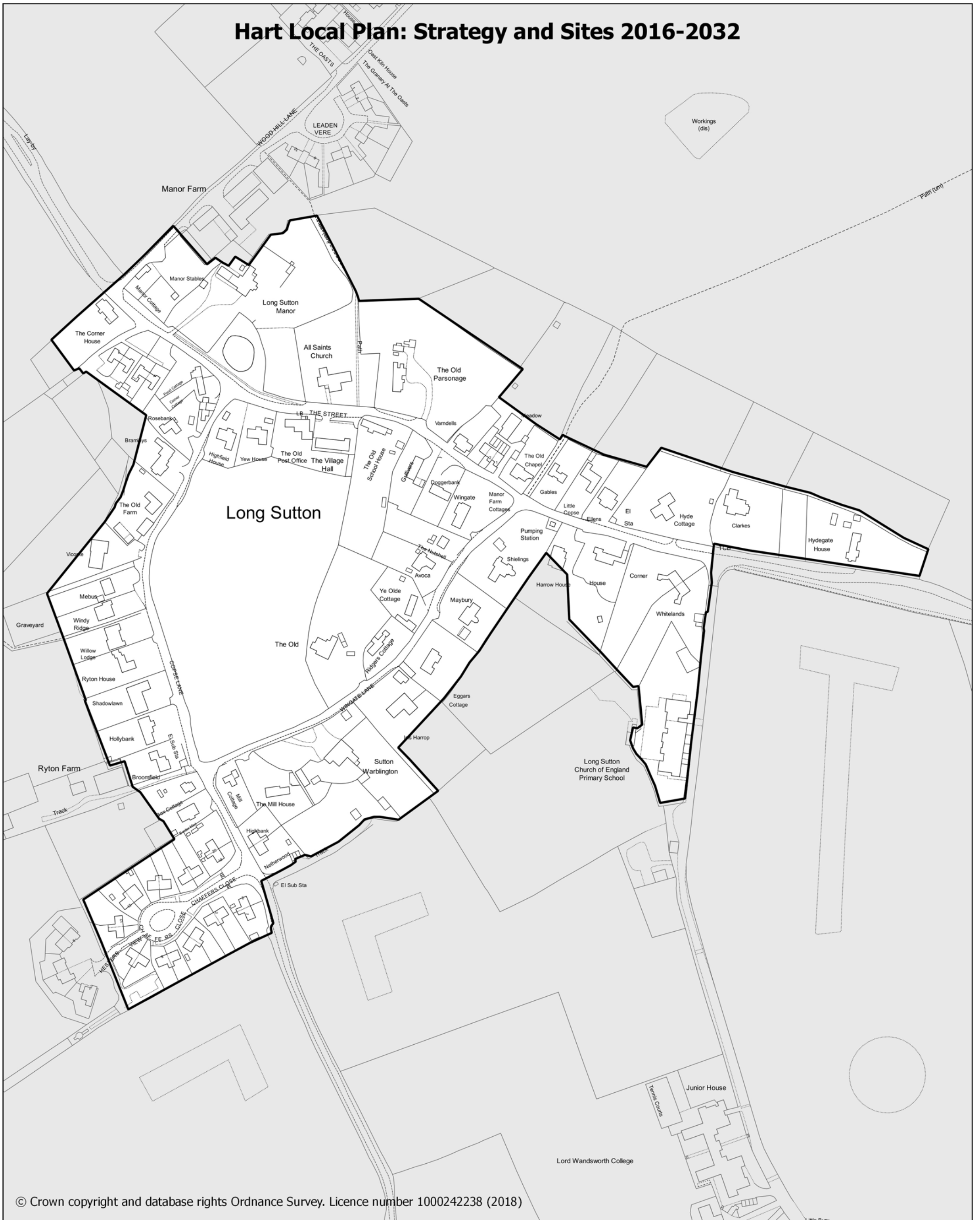
- Settlement Policy Boundary
- Countryside

## INSET MAP 20 Hound Green



1:2,500

# Hart Local Plan: Strategy and Sites 2016-2032



© Crown copyright and database rights Ordnance Survey. Licence number 1000242238 (2018)

- Settlement Policy Boundary
- Countryside

## INSET MAP 21 Long Sutton



1:2,500

# Hart Local Plan: Strategy and Sites 2016-2032



© Crown copyright and database rights Ordnance Survey. Licence number 10002238 (2018)

- Settlement Policy Boundary
- Countryside

## INSET MAP 22 Mattingley



1:2,000





# Hart Local Plan: Strategy and Sites 2016-2032



© Crown copyright and database rights Ordnance Survey. Licence number 1000242238 (2018)

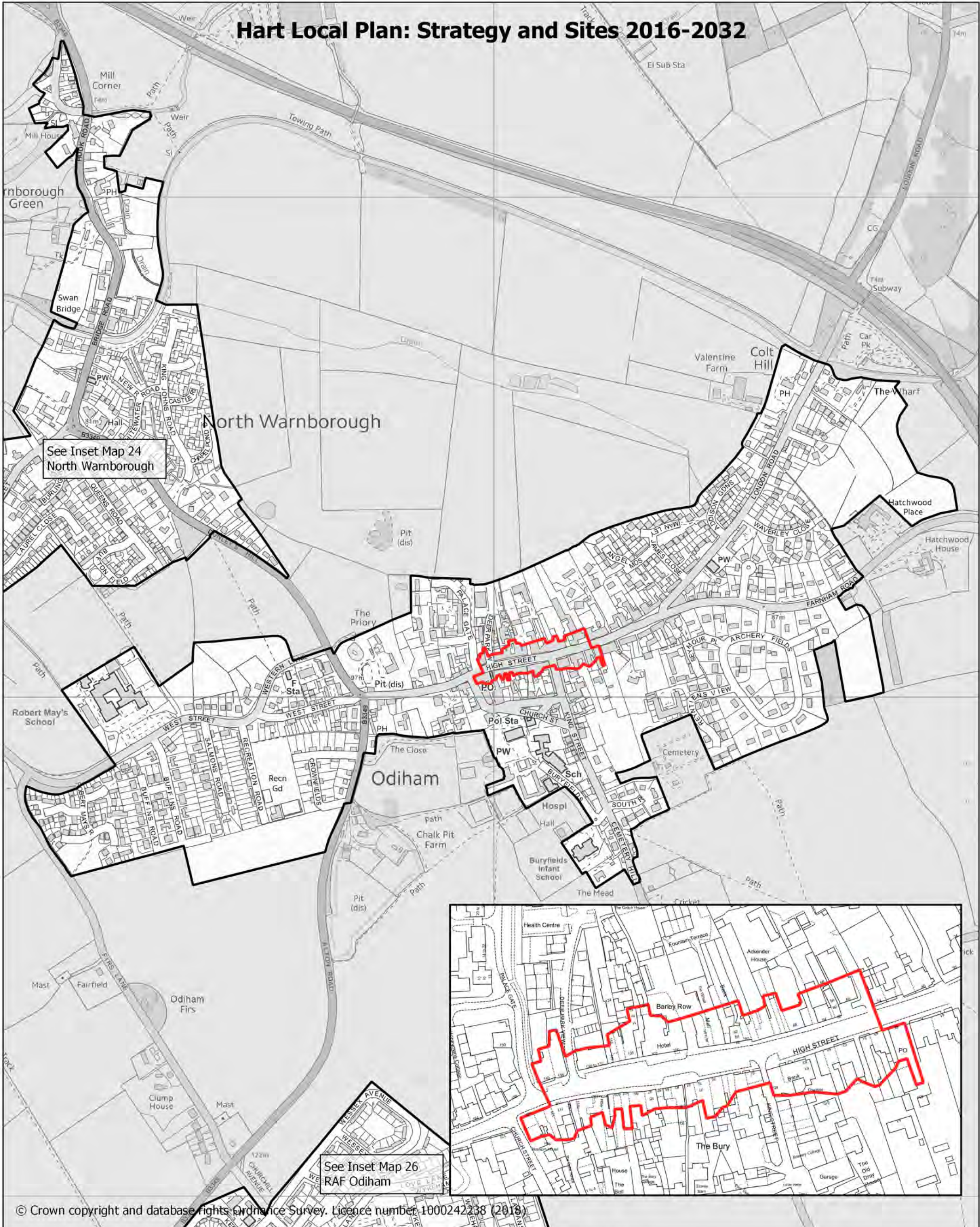
- Settlement Policy Boundary
- Countryside

## INSET MAP 24 North Warnborough



1:5,500

# Hart Local Plan: Strategy and Sites 2016-2032



See Inset Map 24  
North Warnborough

See Inset Map 26  
RAF Odiham

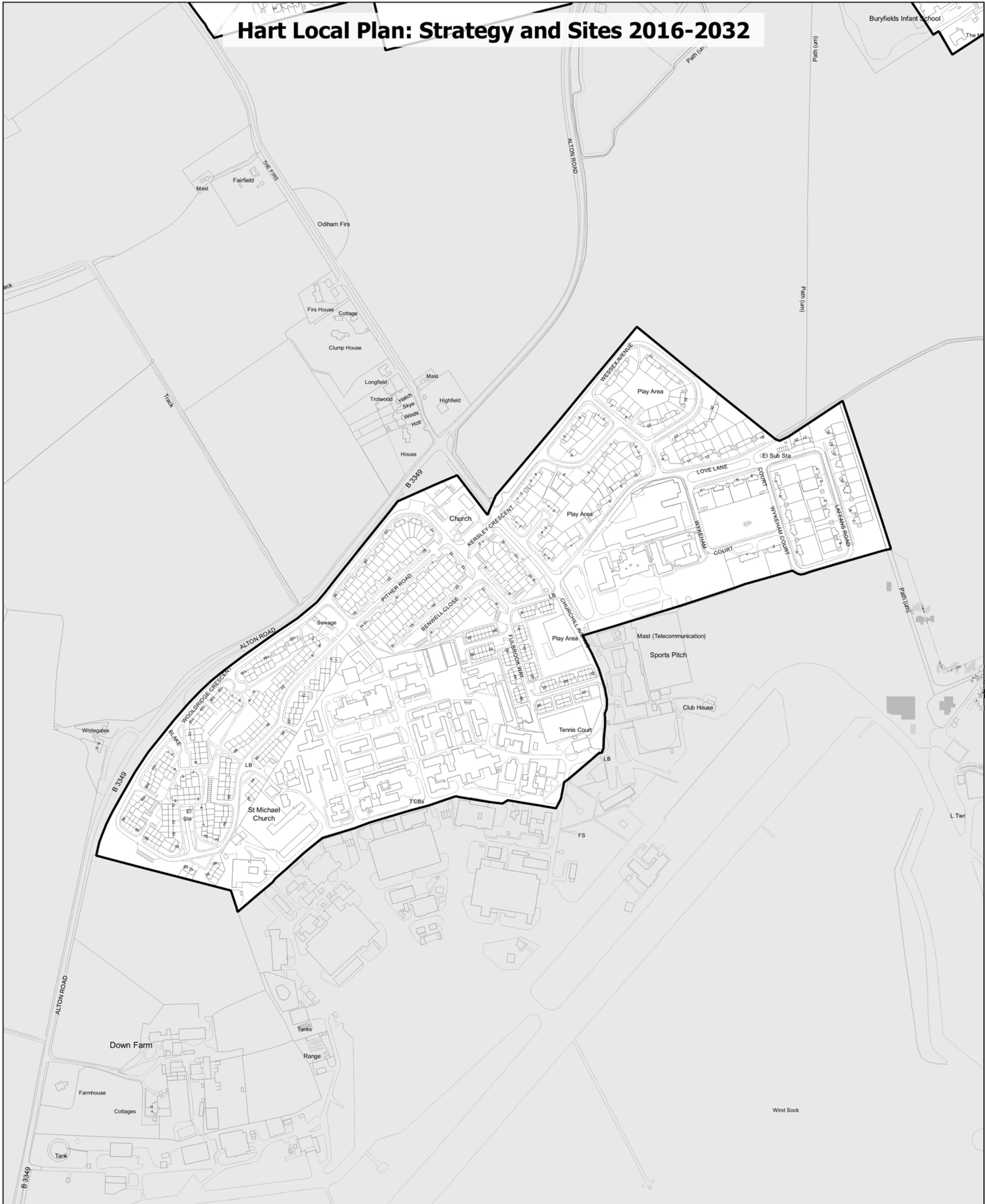
© Crown copyright and database rights Ordnance Survey. Licence number 1000242238 (2018)

- Settlement Policy Boundary
- Countryside
- ED4 Town, District and Local Centres & ED6 Local Centres



## INSET MAP 25 Odiham



# Hart Local Plan: Strategy and Sites 2016-2032



© Crown copyright and database rights Ordnance Survey. Licence number 1000242238 (2018)

-  Settlement Policy Boundary
-  Countryside

## INSET MAP 26 RAF Odiham






1:5,000

# Hart Local Plan: Strategy and Sites 2016-2032



© Crown copyright and database rights Ordnance Survey. Licence number 1000242238 (2018)

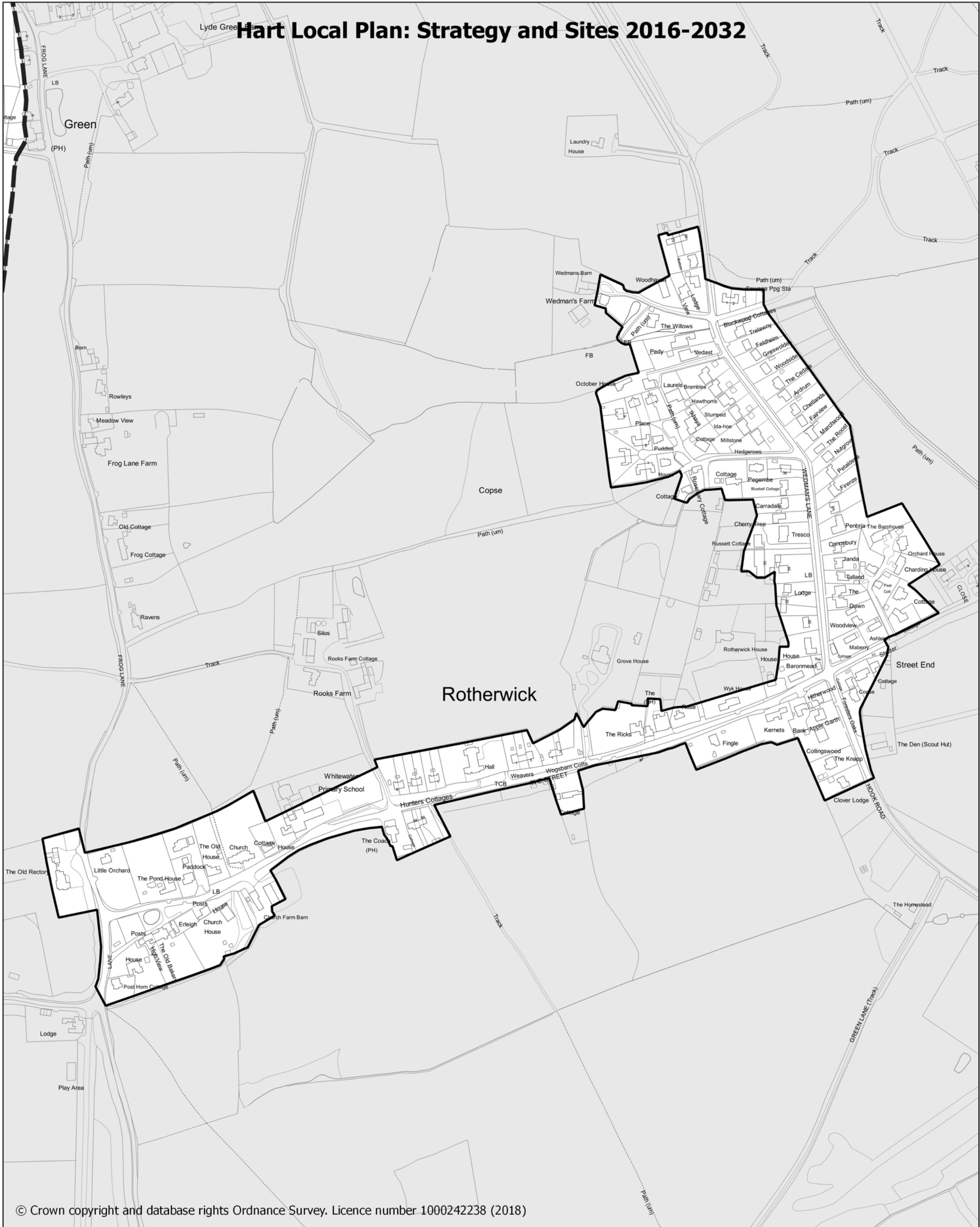
-  Hart District Council Boundary
-  Settlement Policy Boundary
-  Countryside

## INSET MAP 27 Riseley






1:2,000

# Hart Local Plan: Strategy and Sites 2016-2032



© Crown copyright and database rights Ordnance Survey. Licence number 1000242238 (2018)

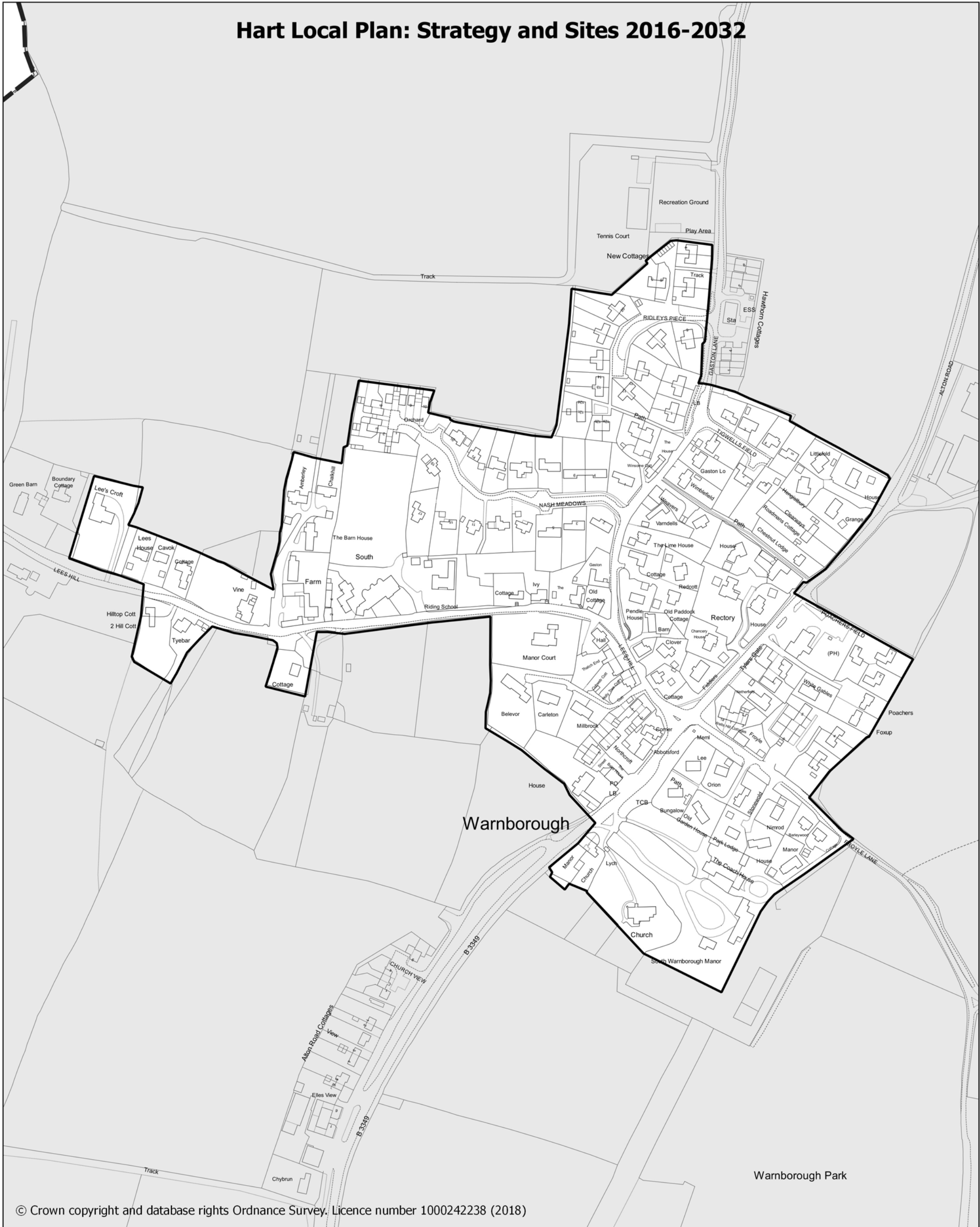
-  Hart District Council Boundary
-  Settlement Policy Boundary
-  Countryside

## INSET MAP 28 Rotherwick





1:4,000

# Hart Local Plan: Strategy and Sites 2016-2032



© Crown copyright and database rights Ordnance Survey. Licence number 1000242238 (2018)

-  Hart District Council Boundary
-  Settlement Policy Boundary
-  Countryside



## INSET MAP 29 South Warnborough



# Hart Local Plan: Strategy and Sites 2016-2032



© Crown copyright and database rights Ordnance Survey. Licence number 1000242238 (2018)

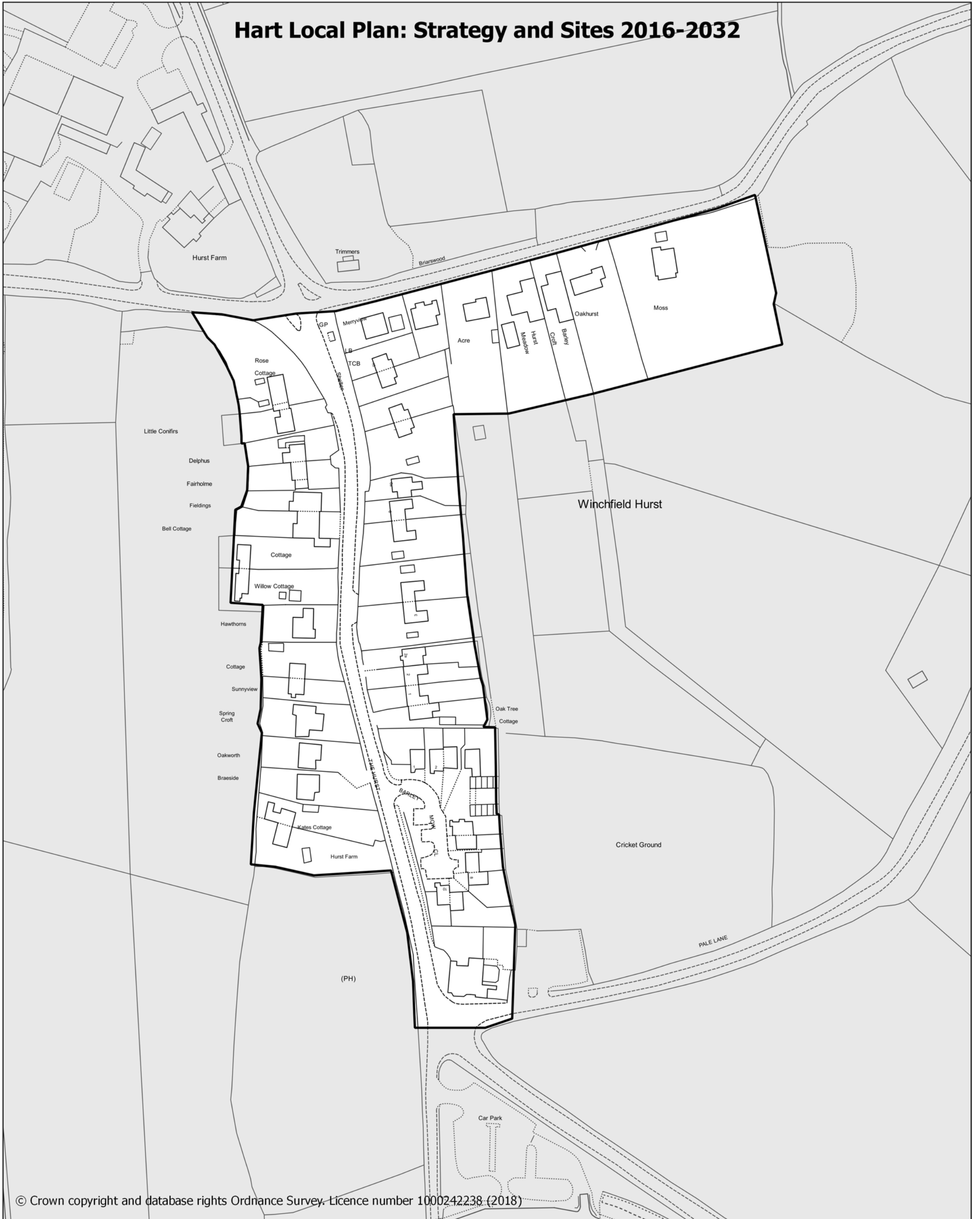
-  Settlement Policy Boundary
-  Countryside

## INSET MAP 30 Winchfield Court







# Hart Local Plan: Strategy and Sites 2016-2032



© Crown copyright and database rights Ordnance Survey. Licence number 1000242238. (2018)

-  Settlement Policy Boundary
-  Countryside

## INSET MAP 31 Winchfield Hurst



1:1,500

# Hart Local Plan: Strategy and Sites 2016-2032



© Crown copyright and database rights Ordnance Survey. Licence number 1000242238 (2018)

- Settlement Policy Boundary
- Countryside
- ED2 Locally Important Employment Sites
- ED4 Town, District and Local Centres & ED6 Local Centres

## INSET MAP 32 Yateley



1:11,000

# Hart Local Plan: Strategy and Sites 2016-2032



© Crown copyright and database rights Ordnance Survey. Licence number 1000242238 (2018)

-  Countryside
-  ED2 Locally Important Employment Sites

## INSET MAP 33 Eversley Haulage Yard & Eversley Storage





1:4,000

# Hart Local Plan: Strategy and Sites 2016-2032



© Crown copyright and database rights Ordnance Survey. Licence number 1000242238 (2018)

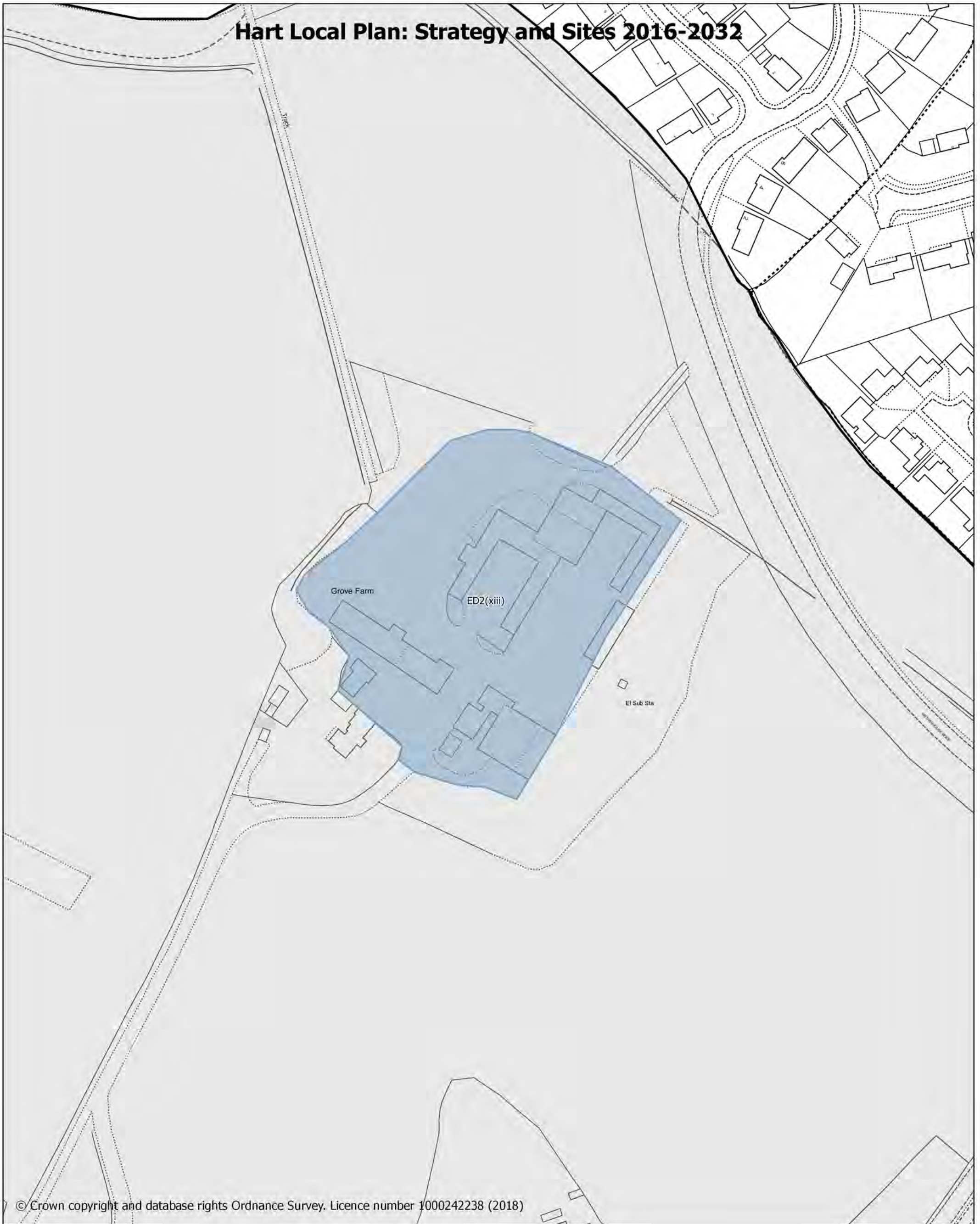
-  Settlement Policy Boundary
-  ED2 Locally Important Employment Sites

## INSET MAP 34 Finns Business Park



1:1,250

# Hart Local Plan: Strategy and Sites 2016-2032



© Crown copyright and database rights Ordnance Survey. Licence number 1000242238 (2018)

-  Countryside
-  ED2 Locally Important Employment Sites

## INSET MAP 35 Grove Farm Barn



1:1,250

# Hart Local Plan: Strategy and Sites 2016-2032



© Crown copyright and database rights Ordnance Survey. Licence number 1000242238 (2018)

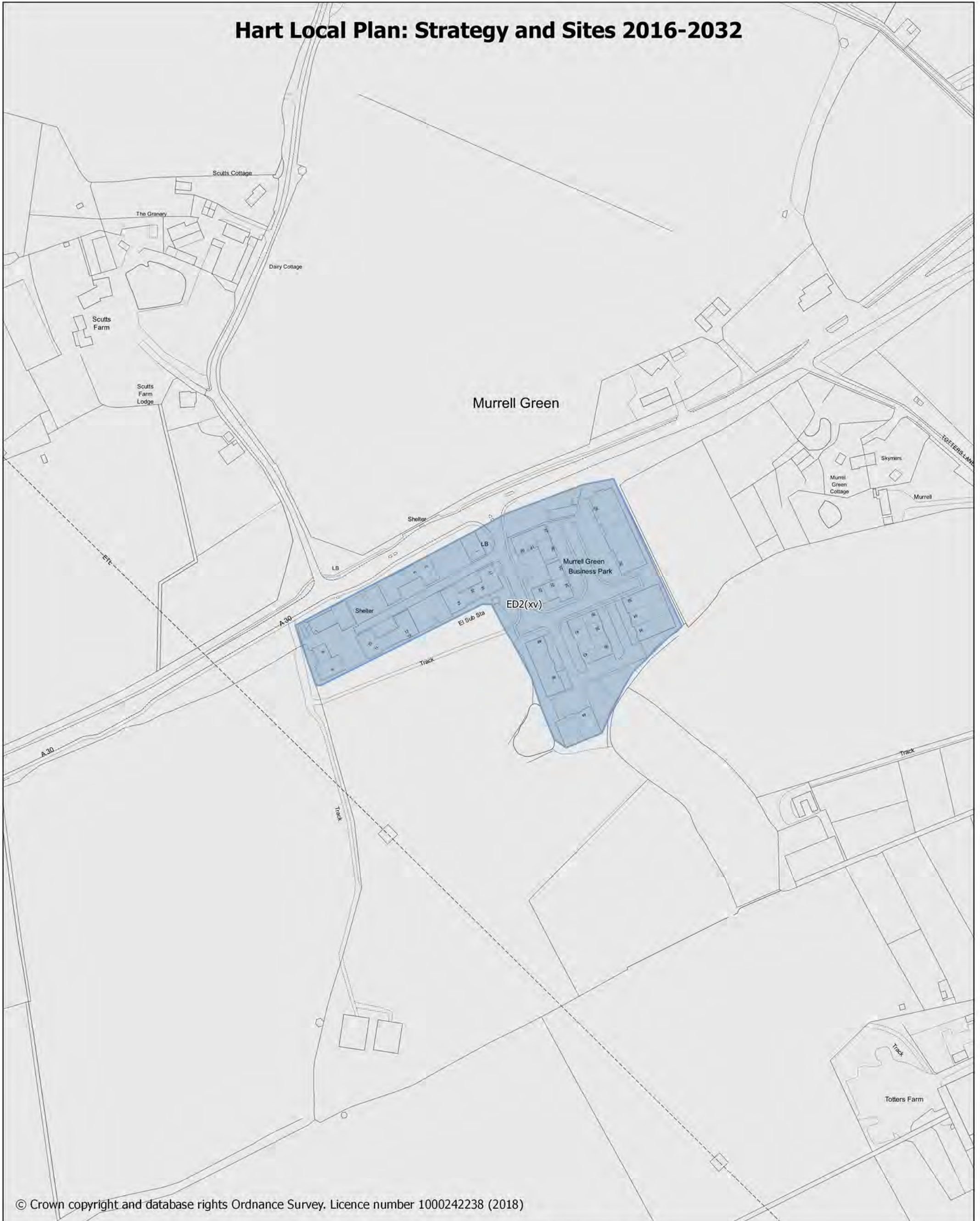
-  Countryside
-  ED2 Locally Important Employment Sites

## INSET MAP 36 Lodge Farm



1:2,500

# Hart Local Plan: Strategy and Sites 2016-2032



© Crown copyright and database rights Ordnance Survey. Licence number 1000242238 (2018)

-  Countryside
-  ED2 Locally Important Employment Sites

## INSET MAP 37 Murrell Green Business Park



1:2,500

# Hart Local Plan: Strategy and Sites 2016-2032



© Crown copyright and database rights Ordnance Survey. Licence number 1000242238 (2018)

-  Countryside
-  ED2 Locally Important Employment Sites

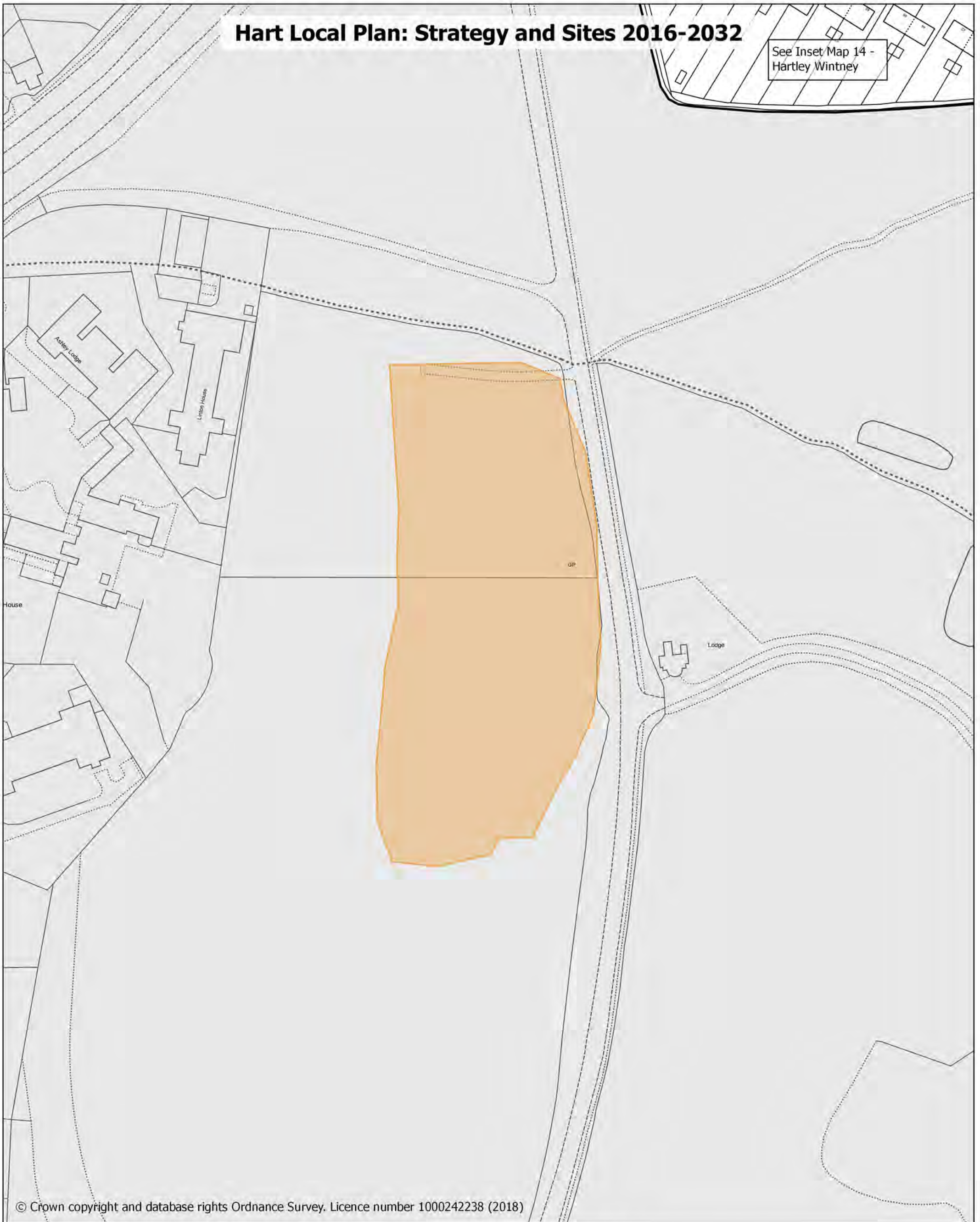
## INSET MAP 38 Optrex Business Park





1:2,000



See Inset Map 14 -  
Hartley Wintney



© Crown copyright and database rights Ordnance Survey. Licence number 1000242238 (2018)

-  Countryside
-  I7 Phoenix Green Flood Alleviation

**INSET MAP 39**  
**Phoenix Green Flood Alleviation**






1:1,250

# Hart Local Plan: Strategy and Sites 2016-2032



© Crown copyright and database rights Ordnance Survey. Licence number 1000242238 (2018)

-  Settlement Policy Boundary
-  Countryside
-  18 Safeguarded Land For Education

## INSET MAP 40 Land adjacent to Calthorpe Park School, Fleet



1:2,500




# Hart Local Plan: Strategy and Sites 2016-2032

North Warnborough

See Inset Map 24 - North Warnborough

See Inset Map 25 - Odiham

© Crown copyright and database rights Ordnance Survey. Licence number 1000242238 (2018)

-  Settlement Policy Boundary
-  Countryside
-  18 Safeguarded Land For Education

## INSET MAP 41 Land adjacent to Robert May's School, Odiham






1:2,500

# Hart Local Plan: Strategy and Sites 2016-2032

See Inset Map 13 -  
Hartland Village

ED2(iii)

© Crown copyright and database rights Ordnance Survey. Licence number 1000242238 (2018)

-  Hart District Council Boundary
-  Countryside
-  ED2 Strategic Employment Sites

## INSET MAP 42 Cody Technology Park



1:2,500